

**NOTICE!!**

**These documents have been scanned!**

**Do not place un-scanned documents beneath this notice!**

**Do not remove this notice from this file!**

GPO Jacket No. 560-102  
Print Order 61540  
Rise Business Services, LLC  
Job=AZ15 5/13/2019



Box Number= AZ15041



Claim Begin-End: AMC421078-AMC421089

1 Initial Receipt



AZ15041-1

AMC421078-AMC422564

**United States Department of the Interior**  
**Bureau of Land Management**  
 LANDS/RECREATION & PLANNING  
 ONE N CENTRAL AVE  
 PHOENIX, AZ 85004 -2203  
 Phone: 602-417-9200

Receipt

No: 2735362

<b>Transaction #:</b> 2818257	<b>ENTERED INTO COMPUTER</b>
<b>Date of Transaction:</b> 02/06/2013	
<b>CUSTOMER:</b> FEB 26 2013 <i>RS</i>	
FREEPORT MCMORAN SIERRITA INC 6200 W DUVAL MINE RD GREEN VALLEY, AZ 85622 US	

LINE #	QTY	DESCRIPTION	REMARKS	UNIT PRICE	TOTAL
1	12.00	LOCATABLE MINERALS / MINING CLAIMS- NEW, UNADJUD, ONE OR MORE AUTH NOS / NEW MINING CLAIM LOCATION FEE \$34 <b>CASES:</b> AMC421078/\$34.00, AMC421079/\$34.00, AMC421080/\$34.00, AMC421081/\$34.00, AMC421082/\$34.00, AMC421083/\$34.00, AMC421084/\$34.00, AMC421085/\$34.00, AMC421086/\$34.00, AMC421087/\$34.00, AMC421088/\$34.00, AMC421089/\$34.00		- n/a -	408.00
2	12.00	LOCATABLE MINERALS / MINING CLAIMS- NEW, UNADJUD, ONE OR MORE AUTH NOS / NEW MINING CLAIM MAINT FEE \$140 <b>CASES:</b> AMC421078/\$140.00, AMC421079/\$140.00, AMC421080/\$140.00, AMC421081/\$140.00, AMC421082/\$140.00, AMC421083/\$140.00, AMC421084/\$140.00, AMC421085/\$140.00, AMC421086/\$140.00, AMC421087/\$140.00, AMC421088/\$140.00, AMC421089/\$140.00		- n/a -	1680.00
3	12.00	LOCATABLE MINERALS / MINING CLAIMS- NEW, UNADJUD, ONE OR MORE AUTH NOS / NEW MINING CLAIM PROCESSING FEE \$15 <b>CASES:</b> AMC421078/\$15.00, AMC421079/\$15.00, AMC421080/\$15.00, AMC421081/\$15.00, AMC421082/\$15.00, AMC421083/\$15.00, AMC421084/\$15.00, AMC421085/\$15.00, AMC421086/\$15.00, AMC421087/\$15.00, AMC421088/\$15.00, AMC421089/\$15.00		- n/a -	180.00
<b>TOTAL:</b>					<b>\$2,268.00</b>

PAYMENT INFORMATION

1	AMOUNT:	2268.00	POSTMARKED:	N/A
	TYPE:	CHECK	RECEIVED:	02/06/2013
	CHECK NO:	0000779755		
	NAME:	FREEPORT MCMORAN COPPER AND GOLD 333 NORTH CENTRAL AVE PHOENIX AZ 85004 US		

REMARKS

This receipt was generated by the automated BLM Collections and Billing System and is a paper representation of a portion of the official electronic record contained therein.

**NOTICE!!**

**These documents have been scanned!**

**Do not place un-scanned documents beneath this notice!**

**Do not remove this notice from this file!**

GPO Jacket No. 560-102  
Print Order 61540  
Rise Business Services, LLC  
Job=AZ15 5/13/2019



Box Number= AZ15041



Claim Begin-End: AMC421078-AMC421089

2 Correspondence



AZ15041-1

AMC421078-AMC422564



# United States Department of the Interior



BUREAU OF LAND MANAGEMENT

Arizona State Office

One North Central Avenue, Suite 800

Phoenix, Arizona 85004-4427

[www.blm.gov/az/](http://www.blm.gov/az/)

**FEB 05 2014**

In Reply Refer To: ·  
3833 (9310) RE  
AMC421078

CERTIFIED MAIL - RETURN RECEIPT REQUESTED No. 7013 0600 0001 7593 9102

## NOTICE

FREEPORT MCMORAN SIERRITA, INC. : This Notice Affects the Claims  
6200 W. DUVAL MINE RD. : Shown in the Block Below.  
GREEN VALLEY, AZ. 85622- :

---

AMC421083  
DIANA-2

---

### No Rights Acquired on Portions of Lode Claim(s)

Pursuant to Title 43 Code of Federal Regulations 3832.1, this office received your notice(s) of location for recordation of mining claims. However, portions of the lode mining claim(s) listed above appear to lie within lands that are not open to location for the following reason:

The claim is located on land that is patented (02-64-0037, October 25, 1963) and therefore not open to location. The Federal Government does not administer the surface or subsurface estate.


Therefore, although the claim(s) has/have been recorded, you have acquired no rights on any portion of the subject mining claim(s) that lie within these lands. Enclosed for reference is a copy of the Master Title Plat.

If additional information is required, please contact Rod Ebert at 602-417-9397. Please include your AMC serial number(s) on all correspondence.

*Rebecca Heick*

Rebecca Heick  
Group Administrator  
Lands and Minerals


Enclosure



U.S. DEPARTMENT OF THE INTERIOR  
 BUREAU OF LAND MANAGEMENT  
 ARIZONA STATE OFFICE  
 ONE NORTH CENTRAL AVENUE, SUITE 800  
 PHOENIX, AZ 85004-4427

• Sender: Please print your name, address, and ZIP+4 in this box •

First-Class Mail  
 Postage & Fees Paid  
 USPS  
 Permit No. G-10



UNITED STATES POSTAL SERVICE

**SENDER: COMPLETE THIS SECTION**

Complete items 1, 2, and 3. Also complete item 4 if Restricted Delivery is desired. Print your name and address on the reverse so that we can return the card to you. Attach this card to the back of the mailpiece, or on the front if space permits.

Article Addressed to:  
 REEPORT MCMORAN SIERRITA, INC.  
 200 W. DUVAL MINE RD.  
 GREEN VALLEY, AZ 85622-

310/RE/AMC421078

**COMPLETE THIS SECTION ON DELIVERY**

A. Signature  Agent  
 Addressee  
 B. Received by (Printed Name) C. Date of Delivery  
 GEORGE OWEN 2-10-14

D. Is delivery address different from item 1?  Yes  
 No  
 If YES, enter delivery address below:  
 2014 FEB 11 P 2:08  
 PHOENIX, ARIZONA

3. Service Type  
 Certified Mail  Express Mail  
 Registered  Return Receipt for Merchandise  
 Insured Mail  C.O.D.  
 4. Restricted Delivery? (Extra Fee)  Yes

Article Number (Transfer from service label) 7013 0600 0001 7593 9102

**SENDER: COMPLETE THIS SECTION**

- Complete items 1, 2, and 3. Also complete item 4 if Restricted Delivery is desired.
- Print your name and address on the reverse so that we can return the card to you.
- Attach this card to the back of the mailpiece, or on the front if space permits.

1. Article Addressed to:

FREEPORT MCMORAN SIERRITA, INC.  
 6200 W. DUVAL MINE RD. *PO Box*  
 GREEN VALLEY, AZ 85622- *527*

9310/RE/AMC421078

2. Article Number

*(Transfer from service label)*

7013 0600 0001 7593 9102

**COMPLETE THIS SECTION ON DELIVERY**

A. Signature

X

*[Handwritten Signature]* Agent Addressee

B. Received by (Printed Name)

*GEORGE OWEN*

C. Date of Delivery

*2-10-14*D. Is delivery address different from item 1?  YesIf YES, enter delivery address below:  No

2014 FEB 11 P 2:09

*PO Box 527*

PHOENIX, ARIZONA


3. Service Type

 Certified Mail Express Mail Registered Return Receipt for Merchandise Insured Mail C.O.D.

4. Restricted Delivery? (Extra Fee)

 Yes

UNITED STATES POSTAL SERVICE



First-Class Mail  
Postage & Fees Paid  
USPS  
Permit No. G-10

- Sender: Please print your name, address, and ZIP+4 in this box •

**U.S. DEPARTMENT OF THE INTERIOR  
BUREAU OF LAND MANAGEMENT  
ARIZONA STATE OFFICE  
ONE NORTH CENTRAL AVENUE, SUITE 800  
PHOENIX, AZ 85004-4427**







# United States Department of the Interior



BUREAU OF LAND MANAGEMENT  
Arizona State Office  
One North Central Avenue, Suite 800  
Phoenix, Arizona 85004-4427  
[www.blm.gov/az/](http://www.blm.gov/az/)

In Reply Refer To:  
3833 (9310) RE  
AMC421078

**FEB 05 2014**

CERTIFIED MAIL - RETURN RECEIPT REQUESTED No. 7013 0600 0001 7593 9102

## NOTICE

FREEPORT MCMORAN SIERRITA, INC.	:	This Notice Affects the Claims
6200 W. DUVAL MINE RD.	:	Shown in the Block Below.
GREEN VALLEY, AZ. 85622-	:	

---

AMC421082  
DIANA-1

---

### No Rights Acquired on Portions of Lode Claim(s)

Pursuant to Title 43 Code of Federal Regulations 3832.1, this office received your notice(s) of location for recordation of mining claims. However, portions of the lode mining claim(s) listed above appear to lie within lands that are not open to location for the following reason:

The claim is partially located on land that was patented under the Stock Raising Homestead Act of December 29, 1916, (43 U.S.C. 299). Prior to locating mining claims on these lands you must comply with Public Law 103-23; 107 Stat. 60, effective October 13, 1993, and the 43 CFR Part 3838. The affected land of this claim is as follows: (NE4,SE4 of Section 35, T17S, R12E) The claim also has a portion partially located on land that was patented (02-64-0037) with no Federal government mineral estate (NW4 of Section 36, T17S, R12E).

Therefore, although the claim(s) has/have been recorded, you have acquired no rights on any portion of the subject mining claim(s) that lie within these lands. Enclosed for reference is a copy of the Master Title Plat.

If additional information is required, please contact Rod Ebert at 602-417-9397. Please include your AMC serial number(s) on all correspondence.

*Rebecca Heick*

Rebecca Heick  
Group Administrator  
Lands and Minerals

Enclosure

Enclosures  
for

2/6/14

mailing



# United States Department of the Interior



BUREAU OF LAND MANAGEMENT

Arizona State Office

One North Central Avenue, Suite 800

Phoenix, Arizona 85004-4427

[www.blm.gov/az/](http://www.blm.gov/az/)

**FEB 05 2014**

In Reply Refer To:  
3833 (9310) RE  
AMC421078

CERTIFIED MAIL - RETURN RECEIPT REQUESTED No. 7013 0600 0001 7593 9102

## NOTICE

FREEPORT MCMORAN SIERRITA, INC. : This Notice Affects the Claims  
6200 W. DUVAL MINE RD. : Shown in the Block Below.  
GREEN VALLEY, AZ. 85622- :

---

AMC421079, AMC421081, AMC421085, AMC421088  
ARNI-11, DAN-2, DIANA-4, DIANA-7

---

### No Rights Acquired on Portions of Lode Claim(s)

Pursuant to Title 43 Code of Federal Regulations 3832.1, this office received your notice(s) of location for recordation of mining claims. However, portions of the lode mining claim(s) listed above appear to lie within lands that are not open to location for the following reason:


The claims are partially located on land that was patented under the Stock Raising Homestead Act of December 29, 1916, (43 U.S.C. 299). Prior to locating mining claims on these lands you must comply with Public Law 103-23; 107 Stat. 60, effective October 13, 1993, and the 43 CFR Part 3838. The affected lands of these claims are as follows: AMC421080, AMC421085 (SE4 of Section 35, T17S, R12E), AMC421081, AMC421088 (NW4 of Section 1, T18S, R12E).

Therefore, although the claim(s) has/have been recorded, you have acquired no rights on any portion of the subject mining claim(s) that lie within these lands. Enclosed for reference is a copy of the Master Title Plat.

If additional information is required, please contact Rod Ebert at 602-417-9397. Please include your AMC serial number(s) on all correspondence.

Rebecca Heick  
Group Administrator  
Lands and Minerals


Enclosure



U.S. DEPARTMENT OF THE INTERIOR  
 BUREAU OF LAND MANAGEMENT  
 ARIZONA STATE OFFICE  
 ONE NORTH CENTRAL AVENUE, SUITE 800  
 PHOENIX, AZ 85004-4427

• Sender: Please print your name, address, and ZIP+4 in this box •

First-Class Mail  
 Postage & Fees Paid  
 USPS  
 Permit No. G-10



UNITED STATES POSTAL SERVICE

**SENDER: COMPLETE THIS SECTION**

Complete items 1, 2, and 3. Also complete item 4 if Restricted Delivery is desired. Print your name and address on the reverse so that we can return the card to you. Attach this card to the back of the mailpiece, or on the front if space permits.

Article Addressed to:  
 REEPORT MCMORAN SIERRITA, INC.  
 200 W. DUVAL MINE RD.  
 GREEN VALLEY, AZ 85622-

310/RE/AMC421078

**COMPLETE THIS SECTION ON DELIVERY**

A. Signature  Agent  
 Addressee  
 B. Received by (Printed Name) C. Date of Delivery  
 GEORGE CHEN 2-10-14

D. Is delivery address different from item 1?  Yes  
 No  
 If YES, enter delivery address below:  
 2014 FEB 11 P 2:08 P.O. Box 507

PHOENIX, ARIZONA

3. Service Type  
 Certified Mail  Express Mail  
 Registered  Return Receipt for Merchandise  
 Insured Mail  C.O.D.

4. Restricted Delivery? (Extra Fee)  Yes

Article Number (Transfer from service label) 7013 0600 0001 7563 9102



# United States Department of the Interior



BUREAU OF LAND MANAGEMENT

Arizona State Office

One North Central Avenue, Suite 800

Phoenix, Arizona 85004-4427

[www.blm.gov/az/](http://www.blm.gov/az/)

In Reply Refer To:

3833 (9310) RE

AMC421078

**FEB 05 2014**

CERTIFIED MAIL - RETURN RECEIPT REQUESTED No. 7013 0600 0001 7593 9102

## NOTICE

FREEPORT MCMORAN SIERRITA, INC. : This Notice Affects the Claims  
6200 W. DUVAL MINE RD. : Shown in the Block Below.  
GREEN VALLEY, AZ. 85622- :

---

AMC421089

DIANA-8

---

### No Rights Acquired on Portions of Lode Claim(s)

Pursuant to Title 43 Code of Federal Regulations 3832.1, this office received your notice(s) of location for recordation of mining claims. However, portions of the lode mining claim(s) listed above appear to lie within lands that are not open to location for the following reason:

The claim is partially located on land that was patented under the Stock Raising Homestead Act of December 29, 1916, (43 U.S.C. 299). Prior to locating mining claims on these lands you must comply with Public Law 103-23; 107 Stat. 60, effective October 13, 1993, and the 43 CFR Part 3838. The affected land of this claim is as follows: (NW4 of Section 1, T18S, R12E) The claim also has a portion partially located on land that was patented (02-66-0105) with no Federal government mineral estate (SW4 of Section 36, T17S, R12E and NW4 of Section 1, T18S, R12E).


Therefore, although the claim(s) has/have been recorded, you have acquired no rights on any portion of the subject mining claim(s) that lie within these lands. Enclosed for reference is a copy of the Master Title Plat.

If additional information is required, please contact Rod Ebert at 602-417-9397. Please include your AMC serial number(s) on all correspondence.

*Rebecca Heick*

Rebecca Heick  
Group Administrator  
Lands and Minerals


Enclosure



U.S. DEPARTMENT OF THE INTERIOR  
 BUREAU OF LAND MANAGEMENT  
 ARIZONA STATE OFFICE  
 ONE NORTH CENTRAL AVENUE, SUITE 800  
 PHOENIX, AZ 85004-4427

• Sender: Please print your name, address, and ZIP+4 in this box •

First-Class Mail  
 Postage & Fees Paid  
 USPS  
 Permit No. G-10



UNITED STATES POSTAL SERVICE

**SENDER: COMPLETE THIS SECTION**

Complete items 1, 2, and 3. Also complete item 4 if Restricted Delivery is desired. Print your name and address on the reverse so that we can return the card to you. Attach this card to the back of the mailpiece, or on the front if space permits.

Article Addressed to:  
 REEPORT MCMORAN SIERRITA, INC.  
 200 W. DUVAL MINE RD.  
 GREEN VALLEY, AZ 85622-

3310/RE/AMC421078

**COMPLETE THIS SECTION ON DELIVERY**

A. Signature  Agent  
 Addressee

B. Received by (Printed Name)  
 GEORGE OWEN

C. Date of Delivery  
 2-10-14

D. Is delivery address different from item 1?  Yes  
 No  
 If YES, enter delivery address below:

2014 FEB 11 P 2:08  
 PHOENIX, ARIZONA

3. Service Type  
 Certified Mail  Express Mail  
 Registered  Return Receipt for Merchandise  
 Insured Mail  C.O.D.

4. Restricted Delivery? (Extra Fee)  Yes

Article Number  
 (Transfer from service label)

7013 0600 0001 7593 9102



# United States Department of the Interior



BUREAU OF LAND MANAGEMENT

Arizona State Office

One North Central Avenue, Suite 800

Phoenix, Arizona 85004-4427

[www.blm.gov/az/](http://www.blm.gov/az/)

**FEB 05 2014**

In Reply Refer To:

3833 (9310) RE

**AMC421078**

CERTIFIED MAIL - RETURN RECEIPT REQUESTED No. 7013 0600 0001 7593 9102

## NOTICE

FREEPORT MCMORAN SIERRITA, INC. : This Notice Affects the Claims  
6200 W. DUVAL MINE RD. : Shown in the Block Below.  
GREEN VALLEY, AZ. 85622- :

---

AMC421080

DAN-1

---

### No Rights Acquired on Portions of Lode Claim(s)

Pursuant to Title 43 Code of Federal Regulations 3832.1, this office received your notice(s) of location for recordation of mining claims. However, portions of the lode mining claim(s) listed above appear to lie within lands that are not open to location for the following reason:

The claim is partially located on land (SE4 of Section 35, T17S, R12E and NW4 of Section 1, T18S, R12E) that was patented under the Stock Raising Homestead Act of December 29, 1916, (43 U.S.C. 299). Prior to locating mining claims on these lands you must comply with Public Law 103-23; 107 Stat. 60, effective October 13, 1993, and the 43 CFR Part 3838. The claim also has a portion partially located on land that is under a mineral entry patent (NE4 of Section 2, T18S, R12E).


Therefore, although the claim(s) has/have been recorded, you have acquired no rights on any portion of the subject mining claim(s) that lie within these lands. Enclosed for reference is a copy of the Master Title Plat.

If additional information is required, please contact Rod Ebert at 602-417-9397. Please include your AMC serial number(s) on all correspondence.

*Rebecca Heick*

Rebecca Heick  
Group Administrator  
Lands and Minerals


Enclosure



U.S. DEPARTMENT OF THE INTERIOR  
 BUREAU OF LAND MANAGEMENT  
 ARIZONA STATE OFFICE  
 ONE NORTH CENTRAL AVENUE, SUITE 800  
 PHOENIX, AZ 85004-4427

• Sender: Please print your name, address, and ZIP+4 in this box •

First-Class Mail  
 USPS  
 Postage & Fees Paid  
 Permit No. G-10



UNITED STATES POSTAL SERVICE

**SENDER: COMPLETE THIS SECTION**

Complete items 1, 2, and 3. Also complete item 4 if Restricted Delivery is desired. Print your name and address on the reverse so that we can return the card to you. Attach this card to the back of the mailpiece, or on the front if space permits.

Article Addressed to:  
 REEPORT MCMORAN SIERRITA, INC.  
 200 W. DUVAL MINE RD.  
 GREEN VALLEY, AZ 85622-

3310/RE/AMC421078

**COMPLETE THIS SECTION ON DELIVERY**

A. Signature  Agent  Addressee  
 X *[Signature]*  
 B. Received by (Printed Name) *GEORGE OWEN* C. Date of Delivery *2-10-14*

D. Is delivery address different from item 1?  Yes  No  
 If YES, enter delivery address below:  
 2014 FEB 11 P 2:09  
 PHOENIX, ARIZONA

3. Service Type  
 Certified Mail  Express Mail  
 Registered  Return Receipt for Merchandise  
 Insured Mail  C.O.D.

4. Restricted Delivery? (Extra Fee)  Yes

Article Number  
 (Transfer from service label)

7013 0900 0001 7593 9102



**SENDER: COMPLETE THIS SECTION**

- Complete items 1, 2, and 3. Also complete item 4 if Restricted Delivery is desired.
- Print your name and address on the reverse so that we can return the card to you.
- Attach this card to the back of the mailpiece, or on the front if space permits.

1. Article Addressed to:

2014 JAN 28 PM 2:53

FREEPORT-MCMORAN SIERRITA, INC.  
 6200 W. DUVAL MINE RD. PHOENIX, ARIZONA  
 GREEN VALLEY, AZ 85622-0527

9310/RE/AMC421078


2. Article Number

(Transfer from service label)

7013 0600 0001 7594 1778

**COMPLETE THIS SECTION ON DELIVERY**

A. Signature

X 

Agent

Addressee

B. Received by (Printed Name)

C. Watts

C. Date of Delivery

1-27-14

D. Is delivery address different from item 1?  Yes

If YES, enter delivery address below:

No

PO Box 527  
 Green Valley AZ  
 85622

3. Service Type

Certified Mail

Express Mail

Registered

Return Receipt for Merchandise


Insured Mail

C.O.D.

4. Restricted Delivery? (Extra Fee)

Yes


UNITED STATES POSTAL SERVICE



First-Class Mail  
Postage & Fees Paid  
USPS  
Permit No. G-10

- Sender: Please print your name, address, and ZIP+4 in this box •

**U.S. DEPARTMENT OF THE INTERIOR  
BUREAU OF LAND MANAGEMENT  
ARIZONA STATE OFFICE  
ONE NORTH CENTRAL AVENUE, SUITE 800  
PHOENIX, AZ 85004-4427**





# United States Department of the Interior



BUREAU OF LAND MANAGEMENT

Arizona State Office

One North Central Avenue, Suite 800

Phoenix, Arizona 85004-4427

[www.blm.gov/az/](http://www.blm.gov/az/)

**JAN 23 2014**

In Reply Refer To:  
3833 (9310) RE  
AMC421078

CERTIFIED MAIL - RETURN RECEIPT REQUESTED No. 7013 0600 0001 7594 1778

## NOTICE

FREEPORT-MCMORAN SIERRITA, INC. : This Notice Affects the Claims  
6200 W. DUVAL MINE RD. : Shown in the Block Below.  
GREEN VALLEY, AZ. 85622-0527 :

---

AMC421079 - AMC421083, AMC421085, AMC421088 - AMC421089  
ARNI-11, DAN-1, DAN-2, DIANA-1, DIANA-2, DIANA-4, DIANA-7, DIANA-8

---

### No Rights Acquired on Portions of Lode Claim(s)

Pursuant to Title 43 Code of Federal Regulations 3832.1, this office received your notice(s) of location for recordation of mining claims. However, portions of the lode mining claim(s) listed above appear to lie within lands that are not open to location for the following reason:

1) Portions of AMC421079 - AMC421082, AMC421085, AMC421088, and AMC421089 extend into lands that were patented under the Stock Raising Homestead Act of December 29, 1916 (43 U.S.C. 299). Prior to locating mining claims on these lands you must comply with Public Law 103-23; 107 Stat. 60, effective October 13, 1993, and the 43 CFR Part 3838. Therefore, the Federal Government extends no rights to mine on those lands. Those lands were described on your location notices as Township 17 South, Range 12 East, Section 35 and Township 18 South, Range 12 East, Sections 1 and 2.

2) Portions of AMC421080, AMC421082, AMC421083, AMC421088, and AMC421089 are partially located on land that is patented and therefore not open to location. The Federal Government does not administer the surface or subsurface estate and, therefore, extends no rights to mine on those lands.

Therefore, although the claim(s) has/have been recorded, you have acquired no rights on any portion of the subject mining claim(s) that lie within these lands. Enclosed for reference is a copy of the Master Title Plat.

If additional information is required, please contact Rod Ebert, at 602-417-9397. Please include your AMC serial number(s) on all correspondence.

A handwritten signature in black ink that reads "Rebecca Heick". The signature is written in a cursive style with a large initial 'R'.

Rebecca Heick  
Group Administrator  
Lands and Minerals

Enclosure

TOWNSHIP 17 SOUTH RANGE 12 EAST OF THE GILA AND SALT RIVER MERIDIAN, ARIZONA

PIMA COUNTY

STATUS OF PUBLIC DOMAIN  
LAND AND MINERAL TITLES

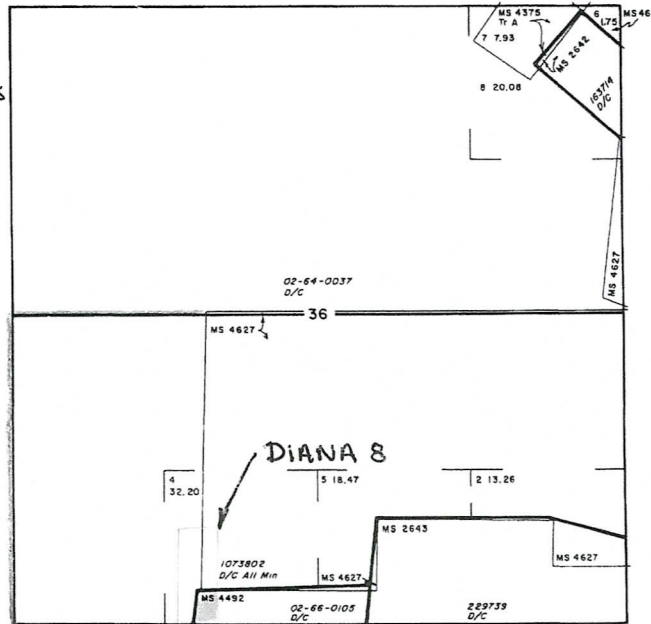
MTP  
SUPPL SEC 36

INDEX TO SEGREGATED TRACTS				
RESURVEY	ORIGINAL SURVEY			
	TRACT NO	T	R	SUBDIVISION

Those portions of AMC 421079-082, AMC 421085, and AMC 421088-089, which are on lands patented under the Stock Raising Homestead Act of (SRHE) December 29, 1916. These claims are not listed on any Notice of Intent to locate on SRHE lands for the time period in which these claims were located. Therefore, you may not locate on these lands.

Those portions of AMC 421080, AMC 421082-083, and AMC 421089 that are located partially on patented land. The US Government does not own the mineral estate and therefore extends no rights to mine on those lands.


That portion of AMC 421089 that is not open to location because the US Government does not own the mineral estate. Therefore, the US Government extends no rights to mine on these lands.



FOR ORDERS AFFECTING DISPOSAL OR USE OF UNIDENTIFIED LANDS WITHDRAWN FOR CLASSIFICATION, MINERALS, WATER AND/OR OTHER PUBLIC PURPOSES, REFER TO INDEX OF MISCELLANEOUS DOCUMENTS.

DIST NO 4

MDS 824 SE



WARNING STATEMENT  
This plot is the Bureau's Record of Title, and should be used only as a graphic display of the township survey data. Records herein do not reflect title changes which may have been effected by lateral movements of rivers or other bodies of water. Refer to the cadastral survey for official survey information.

CURRENT TO	GS	GSR Mer
5-18-2005	PV	T 17 S R 12 E

NO 3

**NOTICE!!**

**These documents have been scanned!**

**Do not place un-scanned documents beneath this notice!**

**Do not remove this notice from this file!**

GPO Jacket No. 560-102  
Print Order 61540  
Rise Business Services, LLC  
Job=AZ15 5/13/2019



Box Number= AZ15041



Claim Begin-End: AMC421078-AMC421089

3 Transfers



AZ15041-1

AMC421078-AMC422564

**NO  
DOCUMENTS  
FOUND**

NO DOCUMENTS FOUND  
NO DOCUMENTS FOUND

**NOTICE!!**

**These documents have been scanned!**

**Do not place un-scanned documents beneath this notice!**

**Do not remove this notice from this file!**

GPO Jacket No. 560-102  
Print Order 61540  
Rise Business Services, LLC  
Job=AZ15 5/13/2019



Box Number= AZ15041



Claim Begin-End: AMC421078-AMC421089

4 Miscellaneous



AZ15041-1

AMC421078-AMC422564



**NO  
DOCUMENTS  
FOUND**

NO DOCUMENTS FOUND  
NO DOCUMENTS FOUND

**NOTICE!!**

**These documents have been scanned!**

**Do not place un-scanned documents beneath this notice!**

**Do not remove this notice from this file!**

GPO Jacket No. 560-102  
Print Order 61540  
Rise Business Services, LLC  
Job=AZ15 5/13/2019



Box Number= AZ15041



Claim Begin-End: AMC421078-AMC421089

5 Annual Filings



AZ15041-1

AMC421078-AMC422564

14598  
19084  
19271

July 23, 2018

After recording, return to:  
Freeport-McMoRan Inc.  
Attn: C. Loder  
333 North Central Avenue  
Phoenix, AZ 85004

Bureau of Land Management  
Department of the Interior  
One N. Central Avenue  
Phoenix, AZ 85004

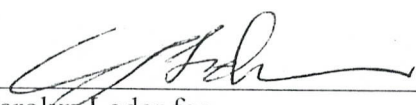
396630	392440	267423
397095	394407	343969
399774	395460	354965
401702	395849	389660
416258	396113	2018
<del>421078</del>	396508	390053
423774		

**NOTICE OF INTENT TO HOLD MINING CLAIMS AND PAYMENT OF BLM MAINTENANCE FEE**

Re: Payment of Annual Claim Maintenance Fee

Dear Sir or Madam:


This will serve as notice that Freeport-McMoRan Sierrita, Inc., whose address for purposes of this filing is Land and Water Department, 333 North Central Ave., Phoenix, Arizona 85004, intends to hold the mining claims and/or mill sites described on Exhibit A attached hereto for the assessment year ending at 12 o'clock, noon, on September 1, 2019 by payment of the annual maintenance fee of \$155 per claim or site. Payment of such amount is made herewith for such assessment year for each of the claims and sites, the name, and BLM serial number with the book and page or index number of recording of the location notice in the official records of Pima County, Arizona, of which, is set forth on Exhibit A attached hereto and by this reference incorporated herein.


  
\_\_\_\_\_  
Carolyn Loder for  
Freeport-McMoRan Sierrita, Inc.

State of Arizona     )  
                                  ) ss.  
County of Maricopa    )

The foregoing instrument was acknowledged before me on July 23<sup>rd</sup>, 2018, by Carolyn Loder, on behalf of Freeport-McMoRan Sierrita, Inc.


(Seal)



  
\_\_\_\_\_  
Notary Public  
My commission expires: 11/18/19

NO. OF CLAIMS 543  
AMOUNT \$84165.  
RECEIPT NO. 4219948  
INIT. SLT

\*\* BLM-ASO\*\*



# EXHIBIT A

County: Pima

State: AZ

BLM Serial #	Claim Name	Original Recording		Amended Recording		Location
		Recording #	Page #	Recording #	Page #	
AMC 014600	ANTICIPATION #11	818	547	20140440026		SEC09-T18S-R12E
AMC 014610	BLACK JACK #1	77	289	2270	231	SEC07-T18S-R12E
AMC 014611	BLACK JACK #2	77	288	2280	467	SEC07-T18S-R12E
AMC 014612	BLACK JACK #3	77	287	2280	468	SEC07-T18S-R12E
AMC 014613	BLACK JACK #4	77	286	2280	469	SEC07-T18S-R12E
AMC 014614	BLACK JACK EXT. NO. 1	380	37	20140440027		SEC07-T18S-R12E
AMC 014615	BLACK JACK EXT. NO. 2	380	38	20140440028		SEC06-T18S-R12E
AMC 014616	BLUE BELL 1	808	587	20140440029		SEC10-T18S-R12E
AMC 014617	BLUE BELL 2	808	588	20140440030		SEC03-T18S-R12E
AMC 014618	BLUE BELL 3	808	589	20140440031		SEC03-T18S-R12E
AMC 014624	BLUE BELL 9	808	595	20140440032		SEC04-T18S-R12E
AMC 014628	BLUE BELL 13	808	599	20140440033		SEC04-T18S-R12E
AMC 014638	BOUNDARY #7	1340	322			SEC22-T18S-R12E
AMC 014639	BOUNDARY #8	1340	323			SEC22-T18S-R12E
AMC 014640	BOUNDARY #9	1340	324			SEC22-T18S-R12E
AMC 014641	BOUNDARY #10	1340	325			SEC22-T18S-R12E
AMC 014642	BOUNDARY #11	1340	326			SEC22-T18S-R12E
AMC 014643	BOUNDARY #12	1340	327			SEC22-T18S-R12E
AMC 014644	BOUNDARY #13	1340	328			SEC22-T18S-R12E
AMC 014645	BOUNDARY #14	1340	329			SEC22-T18S-R12E
AMC 014646	BOUNDARY #15	1340	330			SEC22-T18S-R12E
AMC 014647	BOUNDARY #16	1340	331			SEC22-T18S-R12E
AMC 014648	BOUNDARY #17	1340	332			SEC22-T18S-R12E
AMC 014649	BOUNDARY #18	1340	333			SEC22-T18S-R12E
AMC 014650	BOUNDARY #19	1340	334			SEC22-T18S-R12E
AMC 014651	BOUNDARY #20	1340	335			SEC22-T18S-R12E
AMC 014652	BOUNDARY #21	1340	336			SEC22-T18S-R12E
AMC 014653	BOUNDARY #22	1340	337			SEC22-T18S-R12E
AMC 014654	BOUNDARY #23 FRACTION	1340	338	20140440034		SEC22-T18S-R12E
AMC 014655	BOUNDARY #24 FRACTION	1340	339	20140440035		SEC22-T18S-R12E
AMC 014657	COPPER EMPIRE #2	638	148	20140440036		SEC09-T18S-R12E
AMC 014658	COPPER EMPIRE #3	817	51	1306	308	SEC09-T18S-R12E
AMC 014659	COPPER EMPIRE #4	817	52	1306	309	SEC09-T18S-R12E
AMC 014660	COPPER EMPIRE #5	817	53	1306	310	SEC09-T18S-R12E
AMC 014661	COPPER EMPIRE #6	817	54	1306	311	SEC09-T18S-R12E
AMC 014662	COPPER EMPIRE #7	817	55	2838	178	SEC09-T18S-R12E

Date: 10/30/2017

## EXHIBIT A

County: Pima

State: AZ

BLM Serial #	Claim Name	Original Recording		Amended Recording		Location
		Recording #	Page #	Recording #	Page #	
AMC 014663	COPPER EMPIRE #8	817	56	1306	313	SEC09-T18S-R12E
AMC 014664	COPPER EMPIRE #9	817	57	2838	179	SEC04-T18S-R12E
AMC 014665	COPPER EMPIRE #10	817	58	20140440037		SEC10-T18S-R12E
AMC 014666	COPPER GIANT #1	638	139	20140440038		SEC05-T18S-R12E
AMC 014667	COPPER GIANT #2	638	140	20140440039		SEC04-T18S-R12E
AMC 014670	COPPER GIANT #5	638	143	20140440040		SEC05-T18S-R12E
AMC 014671	COPPER GIANT #6	638	144	2731	376	SEC05-T18S-R12E
AMC 014672	COPPER GIANT #7	638	145	2731	377	SEC05-T18S-R12E
AMC 014673	COPPER GIANT #8	638	146	2731	378	SEC05-T18S-R12E
AMC 014674	COPPER JOHN EXTENSION #19	580	199	20140440041		SEC20-T18S-R12E
AMC 014679	COPPER JOHN EXTENSION #26	580	206	20140440042		SEC17-T18S-R12E
AMC 014680	COPPER JOHN EXTENSION #27	580	207	20140440043		SEC20-T18S-R12E
AMC 014685	COPPER JOHN EXTENSION #35	580	215	1049	251	SEC17-T18S-R12E
AMC 014686	COPPER JOHN EXTENSION #42	784	59	2740	104	SEC09-T18S-R12E
AMC 014687	COPPER JOHN EXTENSION #43	784	60	2740	105	SEC09-T18S-R12E
AMC 014688	DEC NO. 1	2241	152			SEC07-T18S-R12E
AMC 014689	DEC NO. 2	2241	153			SEC07-T18S-R12E
AMC 014690	ESCONDIDO #1	76	623	1742	78	SEC18-T18S-R12E
AMC 014691	FRIJOLE	76	547	2965	149	SEC17-T18S-R12E
AMC 014692	HOPE #1	1469	28			SEC07-T18S-R12E
AMC 014693	HOPE #2	1469	27			SEC18-T18S-R12E
AMC 014694	JULY NO 1	2331	293			SEC18-T18S-R12E
AMC 014695	JULY NO 2	2331	292			SEC18-T18S-R12E
AMC 014697	LUCKY BOY #1	76	547	1742	76	SEC18-T18S-R12E
AMC 014698	MAY 1	1756	197	2838	177	SEC09-T18S-R12E
AMC 014699	MAY BIRD #2	890	286	2485	333	SEC12-T18S-R11E
AMC 014700	MAY BIRD #3	890	287	2485	334	SEC12-T18S-R11E
AMC 014701	MAY BIRD #4	890	288	2485	335	SEC12-T18S-R11E
AMC 014702	MAY BIRD #5	890	289	2485	336	SEC12-T18S-R11E
AMC 014703	MAY BIRD #6	890	290	2485	337	SEC12-T18S-R11E
AMC 014704	MAY BIRD #7	890	291	2485	338	SEC12-T18S-R11E
AMC 014705	MAY BIRD #9	977	133	2485	339	SEC12-T18S-R11E
AMC 014706	MAY BIRD #10	977	134	2485	340	SEC12-T18S-R11E
AMC 014707	MAY BIRD #11	977	135	2485	341	SEC11-T18S-R11E
AMC 014708	MAY BIRD #16	977	140	2485	342	SEC12-T18S-R11E

Date: 10/30/2017

## EXHIBIT A

County: Pima

State: AZ

BLM Serial #	Claim Name	Original Recording		Amended Recording		Location
		Recording #	Page #	Recording #	Page #	
AMC 014709	MAY BIRD #17	977	141	2485	343	SEC12-T18S-R11E
AMC 014710	MAY BIRD #18	977	142	2485	344	SEC12-T18S-R11E
AMC 014711	MAY BIRD #19	977	143	2485	345	SEC12-T18S-R11E
AMC 014712	MAY BIRD #21	977	145	2485	346	SEC07-T18S-R12E
AMC 014713	MAY BIRD #36	1484	547	2485	347	SEC13-T18S-R11E
AMC 014714	MAY BIRD #37	1484	548	2485	348	SEC07-T18S-R12E
AMC 014715	MAY BIRD #38	1484	549	2485	349	SEC13-T18S-R11E
AMC 014716	MAY BIRD #39	1484	550	2485	350	SEC18-T18S-R12E
AMC 014717	MAY BIRD #40	1484	551	2485	351	SEC13-T18S-R11E
AMC 014718	MAY BIRD #41	1484	552	2485	352	SEC18-T18S-R12E
AMC 014719	MAY BIRD #42	1484	553	2485	353	SEC18-T18S-R12E
AMC 014720	MAY BIRD #43	1484	554	2485	354	SEC18-T18S-R12E
AMC 014721	MAY BIRD #44	1484	555	2485	355	SEC18-T18S-R12E
AMC 014722	MAY BIRD #51	1484	562	2485	356	SEC07-T18S-R12E
AMC 014723	MAY BIRD #52	1484	563	2485	357	SEC12-T18S-R11E
AMC 014724	MAY BIRD #58	1484	569	2485	358	SEC06-T18S-R12E
AMC 014725	MAY BIRD #59	1484	570	20140440044		SEC06-T18S-R12E
AMC 014726	MAY BIRD #60	1484	571	2485	360	SEC06-T18S-R12E
AMC 014727	MAY BIRD #62	1484	573	2485	361	SEC06-T18S-R12E
AMC 014728	MONZONITE NO. 1	1602	116			SEC04-T18S-R12E
AMC 014729	NEW YEARS EVE EXT. #12	638	131	2731	379	SEC09-T18S-R12E
AMC 014730	NEW YEARS EVE EXT. #13	638	132	2731	380	SEC09-T18S-R12E
AMC 014731	NEW YEARS EVE EXT. #14	641	66	2731	381	SEC09-T18S-R12E
AMC 014732	NEW YEARS EVE EXT. #15	638	133	2731	382	SEC09-T18S-R12E
AMC 014733	NEW YEARS EVE EXT. #16	638	138	2747	206	SEC08-T18S-R12E
AMC 014734	NEW YEARS EVE EXT. #17	638	129	2731	384	SEC08-T18S-R12E
AMC 014735	NEW YEARS EVE EXT. #18	638	135	2731	385	SEC08-T18S-R12E
AMC 014736	NEW YEARS EVE EXT. #19	638	130	2731	386	SEC09-T18S-R12E
AMC 014737	NEW YEARS EVE EXT. #20	638	134	2731	387	SEC08-T18S-R12E
AMC 014738	NEW YEARS EVE EXT. #21	638	137	2731	388	SEC04-T18S-R12E
AMC 014739	NEW YEARS EVE EXT. #22	638	136	2747	205	SEC08-T18S-R12E
AMC 014750	OCTOBER NO. 2	2469	245			SEC12-T18S-R12E

Date: 10/30/2017

## EXHIBIT A

County: Pima

State: AZ

BLM Serial #	Claim Name	Original Recording		Amended Recording		Location
		Recording #	Page #	Recording #	Page #	
AMC 014751	PANA BLANCA EXT. NO. 1	784	62	20140440051		SEC06-T18S-R12E
AMC 014752	PANA BLANCA EXT. NO. 2	784	63	20140440052		SEC07-T18S-R12E
AMC 014753	PANA BLANCA EXT. NO. 3	784	64	20140440053		SEC06-T18S-R12E
AMC 014754	PANA BLANCA EXT. NO. 4	784	65	2379	304	SEC06-T18S-R12E
AMC 014755	PANA BLANCA EXT. NO. 5	784	66	20140440054		SEC07-T18S-R12E
AMC 014756	PANA BLANCA EXTENTION #6	784	68	2379	306	SEC07-T18S-R12E
AMC 014757	PANA BLANCA EXTENTION #7	784	67	2556	375	SEC07-T18S-R12E
AMC 014758	PANA BLANCA EXT. NO. 8	784	69	2379	308	SEC12-T18S-R11E
AMC 014759	P. B. NO. 2	2314	299	20140440055		SEC07-T18S-R12E
AMC 014761	P. B. NO. 8	2380	290			SEC08-T18S-R12E
AMC 014763	PLADA #1	2731	365			SEC08-T18S-R12E
AMC 014764	PLADA #2	2731	366			SEC09-T18S-R12E
AMC 014765	PLADA #3	2731	367	2747	207	SEC08-T18S-R12E
AMC 014766	PLADA #4	2731	368			SEC09-T18S-R12E
AMC 014767	PLADA #5	2731	369			SEC09-T18S-R12E
AMC 014768	PLADA #6	2731	370	2769	82	SEC09-T18S-R12E
AMC 014769	QUARTZ HILL #3	1648	596	2485	362	SEC18-T18S-R12E
AMC 014771	RED HILL EXTENSION #2	512	412	20140440056		SEC20-T18S-R12E
AMC 014772	RED HILL EXTENSION #3	512	413	1049	254	SEC20-T18S-R12E
AMC 014773	RED HILL EXTENSION #6	646	241	20140440057		SEC17-T18S-R12E
AMC 014778	RED HILL EXTENSION #13	646	247	1049	256	SEC17-T18S-R12E
AMC 014779	RED HILL EXTENSION #17	821	78	1049	257	SEC17-T18S-R12E
AMC 014781	RESERVE NO. 7	822	486	20140440058		SEC10-T18S-R12E
AMC 014782	RESERVE NO. 8	822	487			SEC10-T18S-R12E
AMC 014783	RESERVE NO. 9	822	488	20140440059		SEC10-T18S-R12E
AMC 014784	RESERVE NO. 10	822	489			SEC10-T18S-R12E
AMC 014786	RESERVE NO. 12	822	491			SEC10-T18S-R12E
AMC 014787	RESERVE NO. 13	822	492	20140440060		SEC15-T18S-R12E
AMC 014788	RESERVE NO. 14	822	493			SEC10-T18S-R12E
AMC 014798	RESERVE #24	923	583	20140440061		SEC15-T18S-R12E
AMC 014799	RESERVE #25	923	584	20140440062		SEC15-T18S-R12E

Date: 10/30/2017

## EXHIBIT A

County: Pima

State: AZ

BLM Serial #	Claim Name	Original Recording		Amended Recording		Location
		Recording #	Page #	Recording #	Page #	
AMC 014801 7	RESERVE #27	923	586	20140440063		SEC15-T18S-R12E
AMC 014802	RESERVE #28	923	587	20140440064		SEC15-T18S-R12E
AMC 014803	RESERVE #29	935	566			SEC15-T18S-R12E
AMC 014804	RESERVE #30	923	588			SEC15-T18S-R12E
AMC 014805 J	RESERVE #31	923	589	20140440065		SEC15-T18S-R12E
AMC 014806 ←	RESERVE #32	923	590			SEC15-T18S-R12E
AMC 014809 7	RESERVE NO. 36 FRACTION	2302	215			SEC15-T18S-R12E
AMC 014810	RESERVE NO. 37 FRACTION	2302	216			SEC15-T18S-R12E
AMC 014811	RESERVE NO. 38 FRACTION	2302	217			SEC15-T18S-R12E
AMC 014812	RESERVE NO. 39 FRACTION	2302	218			SEC15-T18S-R12E
AMC 014813	SEPT. NO 4	2331	291			SEC06-T18S-R12E
AMC 014814	SEPT. NO 5	2331	290			SEC12-T18S-R11E
AMC 014815 J	SEPT. NO 6	2331	289			SEC12-T18S-R11E
AMC 014835 7	VIRGINIA #1	1734	53	1746	522	SEC17-T18S-R12E
AMC 014836	VIRGINIA #2	1734	54	1746	523	SEC17-T18S-R12E
AMC 014837 J	VIRGINIA #3	1734	55	1746	524	SEC17-T18S-R12E
AMC 19084 ←	Rich 1	3934	532			SEC34-T17S-R13E
AMC 19086 ←	Rich 3	3934	534			SEC34-T17S-R13E
AMC 19088 ←	Rich 5	3934	536			SEC34-T17S-R13E
AMC 19090 ←	Rich 7	3934	538			SEC34-T17S-R13E
AMC 19092 ←	Rich 9	3934	540			SEC27-T17S-R13E
AMC 19094 ←	Rich 11	3934	542			SEC27-T17S-R13E
AMC 19096 ←	Rich 13	2233	16			SEC27-T17S-R13E
AMC 19098 ←	Rich 15	2233	18			SEC27-T17S-R13E
AMC 19100 ←	Rich 17	2233	20			SEC27-T17S-R13E
AMC 19102 ←	Rich 19	3934	544			SEC27-T17S-R13E
AMC 19104 ←	Rich 21	3934	546			SEC27-T17S-R13E
AMC 19106 ←	Rich 23	3934	548			SEC27-T17S-R13E
AMC 19108 ←	Rich 25	3934	550			SEC27-T17S-R13E
AMC 19110 7	Rich 27	3934	552			SEC34-T17S-R13E
AMC 19111 J	Rich 28	3934	553			SEC34-T17S-R13E
AMC 19112 ←	Rich 29	3934	554			SEC34-T17S-R13E
AMC 19114 7	Rich 31	3934	556			SEC34-T17S-R13E
AMC 19115 J	Rich 32	3934	557			SEC34-T17S-R13E
AMC 19278 ←	Eric 10	2220	175			SEC34-T17S-R13E
AMC 19280 ←	Eric 12	2220	177			SEC34-T17S-R13E

Date: 10/30/2017



## EXHIBIT A

County: Pima

State: AZ

BLM Serial #	Claim Name	Original Recording		Amended Recording		Location
		Recording #	Page #	Recording #	Page #	
AMC 19282 ←	Eric 14	2220	179			SEC34-T17S-R13E
AMC 19284 ←	Eric 16	2220	181			SEC34-T17S-R13E
AMC 19286 ←	Eric 18	3934	527			SEC34-T17S-R13E
AMC 19292 ←	Eric 24	2220	189			SEC34-T17S-R13E
AMC 19294 ←	Eric 26	2220	191			SEC34-T17S-R13E
AMC 19296 ←	Eric 28	2220	193			SEC34-T17S-R13E
AMC 19298 ←	Eric 30	2220	195			SEC34-T17S-R13E
AMC 19300 ←	Eric 32	2220	197			SEC27-T17S-R13E
AMC 19302 ←	Eric 34	2220	199			SEC27-T17S-R13E
AMC 19304 ←	Eric 36	2220	201			SEC27-T17S-R13E
AMC 19306 ←	Eric 38	2220	203			SEC27-T17S-R13E
AMC 19308 ←	Eric 40	2220	205			SEC27-T17S-R13E
AMC 19310 ←	Eric 42	2220	207			SEC27-T17S-R13E
AMC 19314 ←	Eric 46	2238	305			SEC27-T17S-R13E
AMC 19316 ←	Eric 48	2238	303			SEC27-T17S-R13E
AMC 19318 ←	Eric 50	2238	301			SEC27-T17S-R13E
AMC 267429 ←	COPPER EMPIRE #1	8011	2127			SEC09-T18S-R12E
AMC 343975 7	OXIDE 7	10401	217	20140440045		SEC05-T18S-R12E
AMC 343976 J	OXIDE 8	10401	219	20140440046		SEC05-T18S-R12E
AMC 343979 7	OXIDE 11	10401	225	20140440047		SEC05-T18S-R12E
AMC 343980 J	OXIDE 12	10401	227	20140440048		SEC05-T18S-R12E
AMC 343983 ←	OXIDE 15	10401	233	20140440049		SEC05-T18S-R12E
AMC 343995 7	OXIDE 27	10401	257	20140440050		SEC05-T18S-R12E
AMC 343996	OXIDE 28	10401	259			SEC05-T18S-R12E
AMC 343997	OXIDE 29	10401	261			SEC05-T18S-R12E
AMC 343998	OXIDE 30	10401	263			SEC05-T18S-R12E
AMC 343999 J	OXIDE 31	10401	265			SEC05-T18S-R12E
AMC 354965 7	JAKE #1	11455	2469			SEC11-T18S-R12E
AMC 354966	JAKE #2	11455	2471			SEC11-T18S-R12E
AMC 354967	JAKE #3	11455	2473			SEC11-T18S-R12E
AMC 354968	JAKE #4	11455	2475			SEC11-T18S-R12E
AMC 354969	JAKE #5	11455	2477	13425	16	SEC11-T18S-R12E
AMC 354970	JAKE #6	11455	2479	13425	18	SEC11-T18S-R12E
AMC 354971	JAKE #7	11455	2481	13425	20	SEC11-T18S-R12E
AMC 354972	JAKE #8	11455	2483			SEC11-T18S-R12E
AMC 354973	JAKE #9	11455	2485			SEC11-T18S-R12E
AMC 354974	JAKE #10	11455	2487			SEC11-T18S-R12E
AMC 354975 J	JAKE #11	11455	2489			SEC11-T18S-R12E

Date: 10/30/2017

## EXHIBIT A

County: Pima

State: AZ

<u>BLM Serial #</u>	<u>Claim Name</u>	<u>Original Recording</u>		<u>Amended Recording</u>		<u>Location</u>
		<u>Recording #</u>	<u>Page #</u>	<u>Recording #</u>	<u>Page #</u>	
AMC 354976	JAKE #12	11455	2491			SEC11-T18S-R12E
AMC 354977	JAKE #13	11455	2493	13425	22	SEC11-T18S-R12E
AMC 354978	JAKE #14	11455	2495	13425	24	SEC11-T18S-R12E
AMC 354979	JAKE #15	11455	2497	13425	26	SEC11-T18S-R12E
AMC 354980	JAKE #16	11455	2499	13425	28	SEC12-T18S-R12E
AMC 354981	JAKE #17	11455	2501	13425	30	SEC12-T18S-R12E
AMC 354982	JAKE #18	11455	2503	13425	32	SEC12-T18S-R12E
AMC 354983	JAKE #19	11455	2505	13425	34	SEC12-T18S-R12E
AMC 354984	JAKE #20	11455	2507	13425	36	SEC12-T18S-R12E
AMC 354985	JAKE #21	11455	2509	13425	38	SEC12-T18S-R12E
AMC 354986	JAKE #22	11455	2511	13425	40	SEC12-T18S-R12E
AMC 354987	JAKE #23	11455	2513	13425	42	SEC12-T18S-R12E
AMC 354988	JAKE #24	11455	2515	13425	44	SEC12-T18S-R12E
AMC 354989	JAKE #25	11455	2517	13425	46	SEC12-T18S-R12E
AMC 354990	JAKE #26	11455	2519	13425	48	SEC12-T18S-R12E
AMC 354992	JAKE #28	11455	2523	13425	50	SEC12-T18S-R12E
AMC 354993	JAKE #29	11455	2525	13425	52	SEC12-T18S-R12E
AMC 354994	JAKE #30	11455	2527	13425	54	SEC12-T18S-R12E
AMC 354995	JAKE #31	11455	2529	13425	56	SEC12-T18S-R12E
AMC 354996	JAKE #32	11455	2531	13425	58	SEC12-T18S-R12E
AMC 354997	JAKE #33	11455	2533	13425	60	SEC12-T18S-R12E
AMC 354998	JAKE #34	11455	2535	13425	62	SEC12-T18S-R12E
AMC 354999	JAKE #35	11455	2537	13478	4	SEC12-T18S-R12E
AMC 355000	JAKE #36	11455	2539	13478	2	SEC12-T18S-R12E
AMC 389694	SIR #35	13245	621			SEC01-T18S-R12E
AMC 389695	SIR #36	13245	623			SEC01-T18S-R12E
AMC 389696	SIR #37	13245	625			SEC04-T18S-R12E
AMC 389697	SIR #38	13245	627			SEC04-T18S-R12E
AMC 389698	SIR #39	13245	629			SEC04-T18S-R12E
AMC 389699	SIR #40	13245	631			SEC04-T18S-R12E
AMC 389700	SIR #41	13245	633			SEC04-T18S-R12E
AMC 389701	SIR #42	13245	635			SEC04-T18S-R12E
AMC 390053	BND #1	13258	219			SEC23-T18S-R12E
AMC 390054	BND #2	13258	221			SEC23-T18S-R12E
AMC 390055	BND #3	13258	223			SEC23-T18S-R12E
AMC 390056	BND #4	13258	225			SEC23-T18S-R12E
AMC 390057	BND #5	13258	227			SEC23-T18S-R12E
AMC 390058	BND #6	13258	229			SEC23-T18S-R12E

Date: 10/30/2017

## EXHIBIT A

County: Pima

State: AZ

BLM Serial #	Claim Name	Original Recording		Amended Recording		Location
		Recording #	Page #	Recording #	Page #	
AMC 390059 7	BND #7	13258	231			SEC23-T18S-R12E
AMC 392440 J	CGO-1	13312	161			SEC05-T18S-R12E
AMC 394411 ←	ANT-5	13373	37			SEC10-T18S-R12E
AMC 395462 ←	JAKE #27R	13442	8			SEC12-T18S-R12E
AMC 395849 7	SIR #44	13477	139			SEC02-T18S-R12E
AMC 395850	SIR #45	13477	141			SEC02-T18S-R12E
AMC 395851	SIR #46	13477	143			SEC02-T18S-R12E
AMC 395852	SIR #47	13477	145			SEC02-T18S-R12E
AMC 395853	SIR #48	13477	147			SEC02-T18S-R12E
AMC 395854	SIR #49	13477	149			SEC02-T18S-R12E
AMC 395855	SIR #50	13477	151			SEC01-T18S-R12E
AMC 395856	SIR #51	13477	153			SEC01-T18S-R12E
AMC 395857	SIR #52	13477	155			SEC01-T18S-R12E
AMC 395858	SIR #53	13477	157			SEC01-T18S-R12E
AMC 395859	SIR #54	13477	159			SEC12-T18S-R12E
AMC 395860	SIR #55	13477	161			SEC12-T18S-R12E
AMC 395861	SIR #56	13477	163			SEC12-T18S-R12E
AMC 395862	SIR #57	13477	165			SEC12-T18S-R12E
AMC 395863 J	SIR #58	13477	167			SEC01-T18S-R12E
AMC 396113 7	TATE-1	13496	484			SEC04-T18S-R12E
AMC 396114	TATE-2	13496	486			SEC04-T18S-R12E
AMC 396115	TATE-3	13496	488			SEC04-T18S-R12E
AMC 396116 J	TATE-4	13496	490			SEC04-T18S-R12E
AMC 396508 7	CONHILL-1R	13543	290			SEC18-T18S-R12E
AMC 396509	MSP-1	13543	292			SEC35-T17S-R12E
AMC 396510	MSP-2	13543	294			SEC35-T17S-R12E
AMC 396511	MSP-3	13543	296			SEC35-T17S-R12E
AMC 396512	MSP-4	13543	298			SEC35-T17S-R12E
AMC 396513	MSP-5	13543	300			SEC35-T17S-R12E
AMC 396514	MSP-6	13543	302			SEC35-T17S-R12E
AMC 396515	MSP-7	13543	304			SEC35-T17S-R12E
AMC 396516	MSP-8	13543	306			SEC35-T17S-R12E
AMC 396517	MSP-9	13543	308			SEC35-T17S-R12E
AMC 396518	MSP-10	13543	310			SEC35-T17S-R12E
AMC 396519	MSP-11	13543	312			SEC35-T17S-R12E
AMC 396520	MSP-12	13543	314			SEC35-T17S-R12E
AMC 396521 J	MSP-13	13543	316			SEC35-T17S-R12E
AMC 396522 J	MSP-14	13543	318			SEC35-T17S-R12E

Date: 10/30/2017

## EXHIBIT A

County: Pima

State: AZ

BLM Serial #	Claim Name	Original Recording		Amended Recording		Location
		Recording #	Page #	Recording #	Page #	
AMC 396523	MSP-15	13543	320			SEC35-T17S-R12E
AMC 396524	MSP-16	13543	322			SEC35-T17S-R12E
AMC 396525	MSP-17	13543	324			SEC35-T17S-R12E
AMC 396526	MSP-18	13543	326			SEC35-T17S-R12E
AMC 396527	MSP-19	13543	328			SEC35-T17S-R12E
AMC 396528	MSP-20	13543	330			SEC35-T17S-R12E
AMC 396529	MSP-21	13543	332			SEC35-T17S-R12E
AMC 396530	MSP-22	13543	334			SEC35-T17S-R12E
AMC 396531	MSP-23	13543	336			SEC26-T17S-R12E
AMC 396532	MSP-24	13543	338			SEC26-T17S-R12E
AMC 396533	MSP-25	13543	340			SEC26-T17S-R12E
AMC 396534	MSP-26	13543	342			SEC25-T17S-R12E
AMC 396535	MSP-27	13543	344			SEC25-T17S-R12E
AMC 396536	MSP-28	13543	346			SEC25-T17S-R12E
AMC 396537	MSP-29	13543	348			SEC25-T17S-R12E
AMC 396538	MSP-30	13543	350			SEC25-T17S-R12E
AMC 396539	MSP-31	13543	352			SEC25-T17S-R12E
AMC 396540	MSP-32	13543	354			SEC25-T17S-R12E
AMC 396541	MSP-33	13543	356			SEC25-T17S-R12E
AMC 396542	MSP-34	13543	358			SEC25-T17S-R12E
AMC 396543	MSP-35	13543	360			SEC25-T17S-R12E
AMC 396544	MSP-36	13543	362			SEC25-T17S-R12E
AMC 396545	MSP-37	13543	364			SEC25-T17S-R12E
AMC 396546	MSP-38	13543	366			SEC25-T17S-R12E
AMC 396547	MSP-39	13543	368			SEC25-T17S-R12E
AMC 396548	MSP-40	13543	370			SEC25-T17S-R12E
AMC 396549	MSP-41	13543	372			SEC25-T17S-R12E
AMC 396550	MSP-42	13543	374			SEC25-T17S-R12E
AMC 396551	MSP-43	13543	376			SEC25-T17S-R12E
AMC 396552	MSP-44	13543	378			SEC25-T17S-R12E
AMC 396553	MSP-45	13543	380			SEC25-T17S-R12E
AMC 396554	MSP-46	13543	382			SEC25-T17S-R12E
AMC 396555	MSP-47	13543	384			SEC25-T17S-R12E
AMC 396556	MSP-48	13543	386			SEC25-T17S-R12E
AMC 396557	MSP-49	13543	388			SEC25-T17S-R12E
AMC 396558	MSP-50	13543	390			SEC24-T17S-R12E
AMC 396559	MSP-51	13543	392			SEC24-T17S-R12E
AMC 396560	MSP-52	13543	394			SEC24-T17S-R12E

Date: 10/30/2017

## EXHIBIT A

County: Pima

State: AZ

<u>BLM Serial #</u>	<u>Claim Name</u>	<u>Original Recording</u>		<u>Amended Recording</u>		<u>Location</u>
		<u>Recording #</u>	<u>Page #</u>	<u>Recording #</u>	<u>Page #</u>	
AMC 396561	MSP-53	13543	396			SEC24-T17S-R12E
AMC 396562	MSP-54	13543	398			SEC24-T17S-R12E
AMC 396563	MSP-55	13543	400			SEC24-T17S-R12E
AMC 396564	MSP-56	13543	402			SEC24-T17S-R12E
AMC 396565	MSP-57	13543	404			SEC24-T17S-R12E
AMC 396566	MSP-58	13543	406			SEC24-T17S-R12E
AMC 396567	MSP-59	13543	408			SEC24-T17S-R12E
AMC 396630	MSP-60	13553	298			SEC24-T17S-R12E
AMC 396631	MSP-61	13553	300			SEC24-T17S-R12E
AMC 396632	MSP-62	13553	302			SEC24-T17S-R12E
AMC 396633	MSP-63	13553	304			SEC24-T17S-R12E
AMC 396634	MSP-64	13553	306			SEC24-T17S-R12E
AMC 396635	MSP-65	13553	308			SEC24-T17S-R12E
AMC 396636	MSP-66	13553	310			SEC24-T17S-R12E
AMC 396637	MSP-67	13553	312			SEC24-T17S-R12E
AMC 396638	MSP-68	13553	314			SEC24-T17S-R12E
AMC 396639	MSP-69	13553	316			SEC19-T17S-R13E
AMC 396640	MSP-70	13553	318			SEC19-T17S-R13E
AMC 396641	MSP-71	13553	320			SEC19-T17S-R13E
AMC 396642	MSP-72	13553	322			SEC19-T17S-R13E
AMC 396643	MSP-73	13553	324			SEC19-T17S-R13E
AMC 396644	MSP-74	13553	326			SEC19-T17S-R13E
AMC 396645	MSP-75	13553	328			SEC19-T17S-R13E
AMC 396646	MSP-76	13553	330			SEC35-T17S-R12E
AMC 396647	MSP-77	13553	332			SEC35-T17S-R12E
AMC 396648	RSR-6	13553	334			SEC26-T17S-R12E
AMC 396649	RSR-8	13553	336			SEC26-T17S-R12E
AMC 396650	RSR-10	13553	338			SEC26-T17S-R12E
AMC 396651	RSR-12	13553	295			SEC26-T17S-R12E
AMC 396652	RSR-14	13553	340			SEC26-T17S-R12E
AMC 396653	RSR-16	13553	342			SEC26-T17S-R12E
AMC 396654	RSR-18	13553	344			SEC26-T17S-R12E
AMC 396655	RSR-20	13553	346			SEC26-T17S-R12E
AMC 396656	RSR-22	13553	348			SEC26-T17S-R12E
AMC 396657	RSR-23	13553	350			SEC34-T17S-R12E
AMC 396658	RSR-24	13553	352			SEC26-T17S-R12E
AMC 396659	RSR-25	13553	354			SEC34-T17S-R12E
AMC 396660	RSR-26	13553	356			SEC34-T17S-R12E

Date: 10/30/2017

Page 10

## EXHIBIT A

County: Pima

State: AZ

<u>BLM Serial #</u>	<u>Claim Name</u>	<u>Original Recording</u>		<u>Amended Recording</u>		<u>Location</u>
		<u>Recording #</u>	<u>Page #</u>	<u>Recording #</u>	<u>Page #</u>	
AMC 396661	RSR-27	13553	358			SEC26-T17S-R12E
AMC 396662	RSR-28	13553	360			SEC26-T17S-R12E
AMC 396663	RSR-29	13553	362			SEC26-T17S-R12E
AMC 396664	RSR-30	13553	364			SEC26-T17S-R12E
AMC 396665	RSR-31	13553	366			SEC26-T17S-R12E
AMC 396666	RSR-32	13553	368			SEC26-T17S-R12E
AMC 396667	RSR-33	13553	370			SEC26-T17S-R12E
AMC 396668	RSR-34	13553	372			SEC26-T17S-R12E
AMC 396669	RSR-35	13553	374			SEC26-T17S-R12E
AMC 396670	RSR-36	13553	376			SEC26-T17S-R12E
AMC 396671	RSR-37	13553	378			SEC26-T17S-R12E
AMC 396672	RSR-38	13553	380			SEC26-T17S-R12E
AMC 396673	RSR-39	13553	382			SEC26-T17S-R12E
AMC 396674	RSR-40	13553	384			SEC26-T17S-R12E
AMC 396675	RSR-41	13553	386			SEC26-T17S-R12E
AMC 396676	RSR-42	13553	388			SEC26-T17S-R12E
AMC 396677	RSR-43	13553	390			SEC26-T17S-R12E
AMC 396678	RSR-44	13553	392			SEC26-T17S-R12E
AMC 396679	RSR-45	13553	394			SEC26-T17S-R12E
AMC 397095	MSP-78	13605	939			SEC26-T17S-R12E
AMC 397096	MSP-79	13605	941			SEC26-T17S-R12E
AMC 397097	MSP-80	13605	943			SEC26-T17S-R12E
AMC 397098	MSP-81	13605	945			SEC26-T17S-R12E
AMC 397099	MSP-82	13605	947			SEC26-T17S-R12E
AMC 397100	MSP-83	13605	949			SEC26-T17S-R12E
AMC 397101	MSP-84	13605	951			SEC26-T17S-R12E
AMC 397102	MSP-85	13605	953			SEC25-T17S-R12E
AMC 397103	MSP-86	13605	955			SEC25-T17S-R12E
AMC 397104	MSP-87	13605	957			SEC25-T17S-R12E
AMC 397108	MSP-91	13605	965			SEC25-T17S-R12E
AMC 397109	MSP-92	13605	967			SEC25-T17S-R12E
AMC 397110	MSP-93	13605	969			SEC25-T17S-R12E
AMC 397111	MSP-94	13605	971			SEC25-T17S-R12E
AMC 397112	MSP-95	13605	973			SEC30-T17S-R13E
AMC 397113	MSP-96	13605	975			SEC30-T17S-R13E
AMC 397114	MSP-97	13605	977			SEC30-T17S-R13E
AMC 397115	MSP-98	13605	979			SEC30-T17S-R13E
AMC 397116	MSP-99	13605	981			SEC01-T18S-R12E

Date: 10/30/2017

## EXHIBIT A

County: Pima

State: AZ

<u>BLM Serial #</u>	<u>Claim Name</u>	<u>Original Recording</u>		<u>Amended Recording</u>		<u>Location</u>
		<u>Recording #</u>	<u>Page #</u>	<u>Recording #</u>	<u>Page #</u>	
AMC 397117	MSP-100	13605	983			SEC01-T18S-R12E
AMC 397118	MSP-101	13605	985			SEC20-T17S-R13E
AMC 397119	MSP-102	13605	987			SEC20-T17S-R13E
AMC 397120	MSP-103	13605	989			SEC20-T17S-R13E
AMC 397121	MSP-104	13605	991			SEC20-T17S-R13E
AMC 397122	MSP-105	13605	993			SEC20-T17S-R13E
AMC 397123	MSP-106	13605	995			SEC20-T17S-R13E
AMC 397124	MSP-107	13605	997			SEC20-T17S-R13E
AMC 397125	MSP-108	13605	999			SEC20-T17S-R13E
AMC 397126	MSP-109	13605	1001			SEC20-T17S-R13E
AMC 397127	MSP-110	13605	1003			SEC20-T17S-R13E
AMC 397128	MSP-111	13605	1005			SEC20-T17S-R13E
AMC 397129	MSP-112	13605	1007			SEC20-T17S-R13E
AMC 397130	MSP-113	13605	1009			SEC20-T17S-R13E
AMC 397131	MSP-114	13605	1011			SEC20-T17S-R13E
AMC 397132	MSP-115	13605	1013			SEC20-T17S-R13E
AMC 397133	MSP-116	13605	1015			SEC20-T17S-R13E
AMC 397134	MSP-117	13605	1017			SEC20-T17S-R13E
AMC 397135	MSP-118	13605	1019			SEC20-T17S-R13E
AMC 397136	MSP-119	13605	1021			SEC20-T17S-R13E
AMC 397137	MSP-120	13605	1023			SEC20-T17S-R13E
AMC 397138	MSP-121	13605	1025			SEC20-T17S-R13E
AMC 397139	MSP-122	13605	1027			SEC20-T17S-R13E
AMC 397140	MSP-123	13605	1029			SEC20-T17S-R13E
AMC 397141	MSP-124	13605	1031			SEC20-T17S-R13E
AMC 397142	MSP-125	13605	1033			SEC20-T17S-R13E
AMC 397143	MSP-126	13605	1035			SEC20-T17S-R13E
AMC 397144	MSP-127	13605	1037			SEC20-T17S-R13E
AMC 397145	MSP-128	13605	1039			SEC21-T17S-R13E
AMC 397146	MSP-129	13605	1041			SEC20-T17S-R13E
AMC 397147	MSP-130	13605	1043			SEC21-T17S-R13E
AMC 397148	MSP-131	13605	1045			SEC20-T17S-R13E
AMC 397149	MSP-132	13605	1047			SEC21-T17S-R13E
AMC 397150	MSP-133	13605	1049			SEC21-T17S-R13E
AMC 397152	MSP-135	13605	1053			SEC21-T17S-R13E
AMC 397154	MSP-137	13605	1057			SEC21-T17S-R13E
AMC 399774	JHS-1	13763	3018			SEC30-T17S-R13E
AMC 399775	JHS-2	13763	3020			SEC30-T17S-R13E

Date: 10/30/2017

## EXHIBIT A

County: Pima

State: AZ

<u>BLM Serial #</u>	<u>Claim Name</u>	<u>Original Recording</u>		<u>Amended Recording</u>		<u>Location</u>
		<u>Recording #</u>	<u>Page #</u>	<u>Recording #</u>	<u>Page #</u>	
AMC 399776	JHS-3	13763	3022			SEC30-T17S-R13E
AMC 399777	JHS-4	13763	3024			SEC30-T17S-R13E
AMC 399778	JHS-5	13763	3026			SEC30-T17S-R13E
AMC 399779	JHS-6	13763	3028			SEC30-T17S-R13E
AMC 399780	JHS-7	13763	3030			SEC30-T17S-R13E
AMC 399781	JHS-8	13763	3032			SEC30-T17S-R13E
AMC 399782	JHS-9	13763	3034			SEC30-T17S-R13E
AMC 399783	JHS-10	13763	3036			SEC30-T17S-R13E
AMC 399784	JHS-11	13763	3038			SEC30-T17S-R13E
AMC 399785	JHS-12	13763	3040			SEC30-T17S-R13E
AMC 399786	JHS-13	13763	3042			SEC25-T17S-R12E
AMC 399787	JHS-14	13763	3044			SEC01-T18S-R12E
AMC 399788	JHS-15	13763	3046			SEC01-T18S-R12E
AMC 399789	JHS-16	13763	3048			SEC01-T18S-R12E
AMC 399790	JHS-17	13763	3050			SEC12-T18S-R12E
AMC 399791	JHS-18	13763	3052			SEC12-T18S-R12E
AMC 399792	JHS-19	13763	3054			SEC27-T17S-R13E
AMC 399793	JHS-20	13763	3056			SEC27-T17S-R13E
AMC 399794	JHS-21	13763	3058			SEC27-T17S-R13E
AMC 399795	JHS-22	13763	3060			SEC34-T17S-R12E
AMC 399796	JHS-23	13763	3062			SEC34-T17S-R13E
AMC 399797	JHS-24	13763	3064			SEC34-T17S-R13E
AMC 399798	JHS-25	13763	3066			SEC34-T17S-R13E
AMC 399799	JHS-26	13763	3068			SEC34-T17S-R13E
AMC 399800	JHS-27	13763	3070			SEC25-T17S-R12E
AMC 401702	MSP 88	13871	1145			SEC25-T17S-R12E
AMC 401703	MSP 89	13871	1143			SEC25-T17S-R12E
AMC 401704	MSP 90	13871	1141			SEC25-T17S-R12E
AMC 416258	ARNI-21	20121710268				SEC07-T18S-R13E
AMC 416259	ARNI-22	20121710269				SEC07-T18S-R13E
AMC 416260	ARNI-23	20121710270				SEC07-T18S-R13E
AMC 416261	ARNI-24	20121710271				SEC07-T18S-R13E
AMC 416262	ARNI-26	20121710272				SEC01-T18S-R12E
AMC 416263	ARNI-29	20121710273				SEC04-T18S-R12E
AMC 421078	ARNI-4	20130370748				SEC36-T17S-R12E
AMC 421079	ARNI-11	20130370749				SEC36-T17S-R12E
AMC 421080	DAN-1	20130370750				SEC36-T17S-R12E
AMC 421081	DAN-2	20130370751				SEC36-T17S-R12E

Date: 10/30/2017



## EXHIBIT A

County: Pima

State: AZ

<u>BLM Serial #</u>	<u>Claim Name</u>	<u>Original Recording</u>		<u>Amended Recording</u>		<u>Location</u>
		<u>Recording #</u>	<u>Page #</u>	<u>Recording #</u>	<u>Page #</u>	
AMC 421082	DIANA-1	20130370752				SEC36-T17S-R12E
AMC 421083	DIANA-2	20130370753				SEC36-T17S-R12E
AMC 421084	DIANA-3	20130370754				SEC36-T17S-R12E
AMC 421085	DIANA-4	20130370755				SEC36-T17S-R12E
AMC 421086	DIANA-5	20130370756				SEC36-T17S-R12E
AMC 421087	DIANA-6	20130370757				SEC36-T17S-R12E
AMC 421088	DIANA-7	20130370758				SEC36-T17S-R12E
AMC 421089	DIANA-8	20130370759				SEC36-T17S-R12E
AMC 423776	TAMRA-3	20131900491				SEC04-T18S-R12E
AMC 426773	ARNI-1	20140450424				SEC04-T18S-R12E
AMC 426774	ARNI-2	20140450425				SEC04-T18S-R12E
AMC 426775	ARNI-3	20140450426				SEC04-T18S-R12E
AMC 426776	ARNI-5	20140450427				SEC04-T18S-R12E
AMC 426777	ARNI-6	20140450428				SEC04-T18S-R12E
AMC 426778	ARNI-7	20140450429				SEC04-T18S-R12E
AMC 426779	ARNI-8	20140450430				SEC05-T18S-R12E
AMC 426780	ARNI-9	20140450431				SEC05-T18S-R12E
AMC 426781	ARNI-10	20140450432				SEC05-T18S-R12E
AMC 426782	ARNI-12	20140450433				SEC05-T18S-R12E
AMC 426783	ARNI-13	20140450434				SEC04-T18S-R12E
AMC 426784	ARNI-14	20140450435				SEC04-T18S-R12E
AMC 426785	ARNI-15	20140450436				SEC04-T18S-R12E
AMC 426786	ARNI-16	20140450437				SEC03-T18S-R12E
AMC 426787	ARNI-17	20140450438				SEC10-T18S-R12E
AMC 426788	ARNI-18	20140450439				SEC09-T18S-R12E
AMC 426789	ARNI-19	20140450440				SEC10-T18S-R12E
AMC 426790	ARNI-20	20140450441				SEC15-T18S-R12E
AMC 426791	ARNI-25	20140450442				SEC15-T18S-R12E
AMC 426792	ARNI-27	20140450443				SEC15-T18S-R12E
AMC 426793	ARNI-28	20140450444				SEC15-T18S-R12E
AMC 426794	ARNI-30	20140450445				SEC15-T18S-R12E
AMC 426795	ARNI-31	20140450446				SEC16-T18S-R12E
AMC 426796	ARNI-32	20140450447				SEC22-T18S-R12E
AMC 426797	ARNI-33	20140450448				SEC22-T18S-R12E
AMC 426798	ARNI-34	20140450449				SEC17-T18S-R12E
AMC 426799	ARNI-35	20140450450				SEC17-T18S-R12E
AMC 426800	ARNI-36	20140450451				SEC17-T18S-R12E
AMC 426801	ARNI-37	20140450452				SEC10-T18S-R12E

Date: 10/30/2017

## EXHIBIT A

County: Pima

State: AZ

BLM Serial #	Claim Name	Original Recording		Amended Recording		Location
		Recording #	Page #	Recording #	Page #	
AMC 426802	ARNI-38	20140450453				SEC15-T18S-R12E
AMC 426803	ARNI-39	20140450454				SEC17-T18S-R12E
AMC 426804	SIR-43	20140450455				SEC04-T18S-R12E
AMC 426805	SIR-44	20140450456				SEC04-T18S-R12E
AMC 426806	SIR-45	20140450457				SEC03-T18S-R12E
AMC 428291	MSP-134R	20141570607				SEC21-T17S-R13E
AMC 428292	MSP-136R	20141570608				SEC21-T17S-R13E
AMC 428293	MSP-138R	20141570609				SEC21-T17S-R13E
AMC 429957	ARNI-40	20143230506				SEC05-T18S-R12E
AMC 429958	ARNI-41	20143230507				SEC05-T18S-R12E
AMC 429959	ARNI-42	20143230508				SEC10-T18S-R12E
AMC 432480	JD-1	20151560477				SEC04-T18S-R12E
AMC 432481	JD-2	20151560478				SEC04-T18S-R12E
AMC 432482	JD-3	20151560479				SEC04-T18S-R12E
AMC 432483	JD-4	20151560480				SEC04-T18S-R12E
AMC 432484	JD-5	20151560481				SEC04-T18S-R12E
AMC 432485	JD-6	20151560482				SEC04-T18S-R12E
AMC 438941	DLC-1	20162150608				SEC34-T17S-R12E
AMC 438942	DLC-2	20162150609				SEC34-T17S-R12E
AMC 438943	DLC-3	20162150610				SEC34-T17S-R12E
AMC 438944	DLC-4	20162150611				SEC34-T17S-R12E
AMC 438945	DLC-5	20162150612				SEC34-T17S-R12E
AMC 438946	DLC-6	20162150613				SEC34-T17S-R12E
AMC 438947	DLC-7	20162150614				SEC34-T17S-R12E
AMC 438948	DLC-8	20162150615				SEC34-T17S-R12E
AMC 438949	DLC-9	20162150616				SEC34-T17S-R12E
AMC 438950	DLC-10	20162150617				SEC35-T17S-R12E
AMC 441650	BFD-1	20170410409				SEC35-T17S-R12E
AMC 441651	BFD-2	20170410410				SEC35-T17S-R12E
AMC 444577	TAMRA-1R	20171500704				SEC04-T18S-R12E
AMC 444578	TAMRA-2R	20171500705				SEC04-T18S-R12E
<b>No. Of Claims</b>	543					

Date: 10/30/2017

Page 15

PHOENIX, ARIZONA  
 2016 JUL 29 4:10:00

**United States Department of the Interior**  
**Bureau of Land Management**  
 DIV OF LANDS, MINRLS & ENERGY  
 ONE N CENTRAL AVE  
 PHOENIX, AZ 85004 -4427  
 Phone: 602-417-9200

Receipt

No: 4219948

<b>Transaction #:</b> 4335137	
<b>Date of Transaction:</b> 07/26/2018	
CUSTOMER:	
FREEPORT MCMORAN INC 333 N CENTRAL AVE PHOENIX, AZ 85004-2121 US	

LINE #	QTY	DESCRIPTION	REMARKS	UNIT PRICE	TOTAL
1	1.00	LOCATABLE MINERALS / MINING CLAIMS- NOT NEW-UNADJUD, ONE AUTH NO. ONLY / MINING CLAIM MONEY RECEIVED <b>CASES: AMC14600/\$84165.00</b>	2019 MAINT (543)	- n/a -	84165.00
<b>TOTAL:</b>					<b>\$84,165.00</b>

PAYMENT INFORMATION			
1	AMOUNT:	84165.00	POSTMARKED: N/A
	TYPE:	CHECK	RECEIVED: 07/26/2018
	CHECK NO:	0000901408	
	NAME:	FREEPORT MCMORAN INC 333 N CENTRAL AVE PHOENIX AZ 85004-2121 US	

REMARKS

This receipt was generated by the automated BLM Collections and Billing System and is a paper representation of a portion of the official electronic record contained therein.

July 24, 2017

After recording, return to:  
Freeport-McMoRan Inc.  
Attn: C. Loder  
333 North Central Avenue  
Phoenix, AZ 85004

Bureau of Land Management  
Department of the Interior  
One N. Central Avenue  
Phoenix, AZ 85004

		14598
		19084
429957	396113	19271
432480	396508	267423
438941	396630	343969
441650	397095	354965
444577	399774	389660
	421078	2017 390053


**NOTICE OF INTENT TO HOLD MINING CLAIMS AND PAYMENT OF BLM  
MAINTENANCE FEE**

Re: Payment of Annual Claim Maintenance Fee

Dear Sir or Madam:

423774	392440
426773	395460
428291	395849

This will serve as notice that Freeport-McMoRan Sierrita, Inc., whose address for purposes of this filing is Land and Water Department, 333 North Central Ave., Phoenix, Arizona 85004, intends to hold the mining claims and/or mill sites described on Exhibit A attached hereto for the assessment year ending at 12 o'clock, noon, on September 1, 2018 by payment of the annual maintenance fee of \$155 per claim or site. Payment of such amount is made herewith for such assessment year for each of the claims and sites, the name, and BLM serial number with the book and page or index number of recording of the location notice in the official records of Pima County, Arizona, of which, is set forth on Exhibit A attached hereto and by this reference incorporated herein.


  
\_\_\_\_\_  
Carolyn Loder for  
Freeport-McMoRan Sierrita, Inc.

State of Arizona     )  
                              ) ss.  
County of Maricopa   )

RECEIVED  
PHOENIX, ARIZONA  
JUL 27 10:07 AM  
AZ STATE OFFICE

The foregoing instrument was acknowledged before me on July 24<sup>th</sup>, 2017, by Carolyn Loder, on behalf of Freeport-McMoRan Sierrita, Inc.

(Seal)

 **STEPHANIE D. TURTON**  
Notary Public - State of Arizona  
MARICOPA COUNTY  
My Commission Expires Nov. 18, 2019

Stephanie D. Turton  
Notary Public  
My commission expires: 11/18/2019

**ENTERED**  
JUL 28 2017  
BY: RAM

## EXHIBIT A

County: Pima

State: AZ

BLM Serial #	Claim Name	Original Recording		Amended Recording		Location
		Recording #	Page #	Recording #	Page #	
AMC 014600	ANTICIPATION #11	818	547	20140440026		SEC09-T18S-R12E
AMC 014610	BLACK JACK #1	77	289	2270	231	SEC07-T18S-R12E
AMC 014611	BLACK JACK #2	77	288	2280	467	SEC07-T18S-R12E
AMC 014612	BLACK JACK #3	77	287	2280	468	SEC07-T18S-R12E
AMC 014613	BLACK JACK #4	77	286	2280	469	SEC07-T18S-R12E
AMC 014614	BLACK JACK EXT. NO. 1	380	37	20140440027		SEC07-T18S-R12E
AMC 014615	BLACK JACK EXT. NO. 2	380	38	20140440028		SEC06-T18S-R12E
AMC 014616	BLUE BELL 1	808	587	20140440029		SEC10-T18S-R12E
AMC 014617	BLUE BELL 2	808	588	20140440030		SEC03-T18S-R12E
AMC 014618	BLUE BELL 3	808	589	20140440031		SEC03-T18S-R12E
AMC 014624	BLUE BELL 9	808	595	20140440032		SEC04-T18S-R12E
AMC 014628	BLUE BELL 13	808	599	20140440033		SEC04-T18S-R12E
AMC 014638	BOUNDARY #7	1340	322			SEC22-T18S-R12E
AMC 014639	BOUNDARY #8	1340	323			SEC22-T18S-R12E
AMC 014640	BOUNDARY #9	1340	324			SEC22-T18S-R12E
AMC 014641	BOUNDARY #10	1340	325			SEC22-T18S-R12E
AMC 014642	BOUNDARY #11	1340	326			SEC22-T18S-R12E
AMC 014643	BOUNDARY #12	1340	327			SEC22-T18S-R12E
AMC 014644	BOUNDARY #13	1340	328			SEC22-T18S-R12E
AMC 014645	BOUNDARY #14	1340	329			SEC22-T18S-R12E
AMC 014646	BOUNDARY #15	1340	330			SEC22-T18S-R12E
AMC 014647	BOUNDARY #16	1340	331			SEC22-T18S-R12E
AMC 014648	BOUNDARY #17	1340	332			SEC22-T18S-R12E
AMC 014649	BOUNDARY #18	1340	333			SEC22-T18S-R12E
AMC 014650	BOUNDARY #19	1340	334			SEC22-T18S-R12E
AMC 014651	BOUNDARY #20	1340	335			SEC22-T18S-R12E
AMC 014652	BOUNDARY #21	1340	336			SEC22-T18S-R12E
AMC 014653	BOUNDARY #22	1340	337			SEC22-T18S-R12E
AMC 014654	BOUNDARY #23 FRACTION	1340	338	20140440034		SEC22-T18S-R12E
AMC 014655	BOUNDARY #24 FRACTION	1340	339	20140440035		SEC22-T18S-R12E
AMC 014657	COPPER EMPIRE #2	638	148	20140440036		SEC09-T18S-R12E
AMC 014658	COPPER EMPIRE #3	817	51	1306	308	SEC09-T18S-R12E
AMC 014659	COPPER EMPIRE #4	817	52	1306	309	SEC09-T18S-R12E
AMC 014660	COPPER EMPIRE #5	817	53	1306	310	SEC09-T18S-R12E
AMC 014661	COPPER EMPIRE #6	817	54	1306	311	SEC09-T18S-R12E
AMC 014662	COPPER EMPIRE #7	817	55	2838	178	SEC09-T18S-R12E

Date: 6/15/2017

Page 1

RECEIVED  
PIMA AZ STATE OFFICE

## EXHIBIT A

County: Pima

State: AZ

BLM Serial #	Claim Name	Original Recording		Amended Recording		Location
		Recording #	Page #	Recording #	Page #	
AMC 014663	COPPER EMPIRE #8	817	56	1306	313	SEC09-T18S-R12E
AMC 014664	COPPER EMPIRE #9	817	57	2838	179	SEC04-T18S-R12E
AMC 014665	COPPER EMPIRE #10	817	58	20140440037		SEC10-T18S-R12E
AMC 014666	COPPER GIANT #1	638	139	20140440038		SEC05-T18S-R12E
AMC 014667	COPPER GIANT #2	638	140	20140440039		SEC04-T18S-R12E
AMC 014670	COPPER GIANT #5	638	143	20140440040		SEC05-T18S-R12E
AMC 014671	COPPER GIANT #6	638	144	2731	376	SEC05-T18S-R12E
AMC 014672	COPPER GIANT #7	638	145	2731	377	SEC05-T18S-R12E
AMC 014673	COPPER GIANT #8	638	146	2731	378	SEC05-T18S-R12E
AMC 014674	COPPER JOHN EXTENSION #19	580	199	20140440041		SEC20-T18S-R12E
AMC 014679	COPPER JOHN EXTENSION #26	580	206	20140440042		SEC17-T18S-R12E
AMC 014680	COPPER JOHN EXTENSION #27	580	207	20140440043		SEC20-T18S-R12E
AMC 014685	COPPER JOHN EXTENSION #35	580	215	1049	251	SEC17-T18S-R12E
AMC 014686	COPPER JOHN EXTENSION #42	784	59	2740	104	SEC09-T18S-R12E
AMC 014687	COPPER JOHN EXTENSION #43	784	60	2740	105	SEC09-T18S-R12E
AMC 014688	DEC NO. 1	2241	152			SEC07-T18S-R12E
AMC 014689	DEC NO. 2	2241	153			SEC07-T18S-R12E
AMC 014690	ESCONDIDO #1	76	623	1742	78	SEC18-T18S-R12E
AMC 014691	FRIJOLE	76	547	2965	149	SEC17-T18S-R12E
AMC 014692	HOPE #1	1469	28			SEC07-T18S-R12E
AMC 014693	HOPE #2	1469	27			SEC18-T18S-R12E
AMC 014694	JULY NO 1	2331	293			SEC18-T18S-R12E
AMC 014695	JULY NO 2	2331	292			SEC18-T18S-R12E
AMC 014697	LUCKY BOY #1	76	547	1742	76	SEC18-T18S-R12E
AMC 014698	MAY 1	1756	197	2838	177	SEC09-T18S-R12E
AMC 014699	MAY BIRD #2	890	286	2485	333	SEC12-T18S-R11E
AMC 014700	MAY BIRD #3	890	287	2485	334	SEC12-T18S-R11E
AMC 014701	MAY BIRD #4	890	288	2485	335	SEC12-T18S-R11E
AMC 014702	MAY BIRD #5	890	289	2485	336	SEC12-T18S-R11E
AMC 014703	MAY BIRD #6	890	290	2485	337	SEC12-T18S-R11E
AMC 014704	MAY BIRD #7	890	291	2485	338	SEC12-T18S-R11E
AMC 014705	MAY BIRD #9	977	133	2485	339	SEC12-T18S-R11E
AMC 014706	MAY BIRD #10	977	134	2485	340	SEC12-T18S-R11E
AMC 014707	MAY BIRD #11	977	135	2485	341	SEC11-T18S-R11E
AMC 014708	MAY BIRD #16	977	140	2485	342	SEC12-T18S-R11E

Date: 6/15/2017

RECEIVED  
PIMA AZ STATE OFFICE

## EXHIBIT A

County: Pima

State: AZ

BLM Serial #	Claim Name	Original Recording		Amended Recording		Location
		Recording #	Page #	Recording #	Page #	
AMC 014709	MAY BIRD #17	977	141	2485	343	SEC12-T18S-R11E
AMC 014710	MAY BIRD #18	977	142	2485	344	SEC12-T18S-R11E
AMC 014711	MAY BIRD #19	977	143	2485	345	SEC12-T18S-R11E
AMC 014712	MAY BIRD #21	977	145	2485	346	SEC07-T18S-R12E
AMC 014713	MAY BIRD #36	1484	547	2485	347	SEC13-T18S-R11E
AMC 014714	MAY BIRD #37	1484	548	2485	348	SEC07-T18S-R12E
AMC 014715	MAY BIRD #38	1484	549	2485	349	SEC13-T18S-R11E
AMC 014716	MAY BIRD #39	1484	550	2485	350	SEC18-T18S-R12E
AMC 014717	MAY BIRD #40	1484	551	2485	351	SEC13-T18S-R11E
AMC 014718	MAY BIRD #41	1484	552	2485	352	SEC18-T18S-R12E
AMC 014719	MAY BIRD #42	1484	553	2485	353	SEC18-T18S-R12E
AMC 014720	MAY BIRD #43	1484	554	2485	354	SEC18-T18S-R12E
AMC 014721	MAY BIRD #44	1484	555	2485	355	SEC18-T18S-R12E
AMC 014722	MAY BIRD #51	1484	562	2485	356	SEC07-T18S-R12E
AMC 014723	MAY BIRD #52	1484	563	2485	357	SEC12-T18S-R11E
AMC 014724	MAY BIRD #58	1484	569	2485	358	SEC06-T18S-R12E
AMC 014725	MAY BIRD #59	1484	570	20140440044		SEC06-T18S-R12E
AMC 014726	MAY BIRD #60	1484	571	2485	360	SEC06-T18S-R12E
AMC 014727	MAY BIRD #62	1484	573	2485	361	SEC06-T18S-R12E
AMC 014728	MONZONITE NO. 1	1602	116			SEC04-T18S-R12E
AMC 014729	NEW YEARS EVE EXT. #12	638	131	2731	379	SEC09-T18S-R12E
AMC 014730	NEW YEARS EVE EXT. #13	638	132	2731	380	SEC09-T18S-R12E
AMC 014731	NEW YEARS EVE EXT. #14	641	66	2731	381	SEC09-T18S-R12E
AMC 014732	NEW YEARS EVE EXT. #15	638	133	2731	382	SEC09-T18S-R12E
AMC 014733	NEW YEARS EVE EXT. #16	638	138	2747	206	SEC08-T18S-R12E
AMC 014734	NEW YEARS EVE EXT. #17	638	129	2731	384	SEC08-T18S-R12E
AMC 014735	NEW YEARS EVE EXT. #18	638	135	2731	385	SEC08-T18S-R12E
AMC 014736	NEW YEARS EVE EXT. #19	638	130	2731	386	SEC09-T18S-R12E
AMC 014737	NEW YEARS EVE EXT. #20	638	134	2731	387	SEC08-T18S-R12E
AMC 014738	NEW YEARS EVE EXT. #21	638	137	2731	388	SEC04-T18S-R12E
AMC 014739	NEW YEARS EVE EXT. #22	638	136	2747	205	SEC08-T18S-R12E
AMC 014750	OCTOBER NO. 2	2469	245			SEC12-T18S-R12E

Date: 6/15/2017

RECEIVED  
 PIMA COUNTY  
 AZ STATE OFFICE  
 JUN 15 2017 10:11 AM

## EXHIBIT A

County: Pima

State: AZ

BLM Serial #	Claim Name	Original Recording		Amended Recording		Location
		Recording #	Page #	Recording #	Page #	
AMC 014751	PANA BLANCA EXT. NO. 1	784	62	20140440051		SEC06-T18S-R12E
AMC 014752	PANA BLANCA EXT. NO. 2	784	63	20140440052		SEC07-T18S-R12E
AMC 014753	PANA BLANCA EXT. NO. 3	784	64	20140440053		SEC06-T18S-R12E
AMC 014754	PANA BLANCA EXT. NO. 4	784	65	2379	304	SEC06-T18S-R12E
AMC 014755	PANA BLANCA EXT. NO. 5	784	66	20140440054		SEC07-T18S-R12E
AMC 014756	PANA BLANCA EXTENSION #6	784	68	2379	306	SEC07-T18S-R12E
AMC 014757	PANA BLANCA EXTENSION #7	784	67	2556	375	SEC07-T18S-R12E
AMC 014758	PANA BLANCA EXT. NO. 8	784	69	2379	308	SEC12-T18S-R11E
AMC 014759	P. B. NO. 2	2314	299	20140440055		SEC07-T18S-R12E
AMC 014761	P. B. NO. 8	2380	290			SEC08-T18S-R12E
AMC 014763	PLADA #1	2731	365			SEC08-T18S-R12E
AMC 014764	PLADA #2	2731	366			SEC09-T18S-R12E
AMC 014765	PLADA #3	2731	367	2747	207	SEC08-T18S-R12E
AMC 014766	PLADA #4	2731	368			SEC09-T18S-R12E
AMC 014767	PLADA #5	2731	369			SEC09-T18S-R12E
AMC 014768	PLADA #6	2731	370	2769	82	SEC09-T18S-R12E
AMC 014769	QUARTZ HILL #3	1648	596	2485	362	SEC18-T18S-R12E
AMC 014771	RED HILL EXTENSION #2	512	412	20140440056		SEC20-T18S-R12E
AMC 014772	RED HILL EXTENSION #3	512	413	1049	254	SEC20-T18S-R12E
AMC 014773	RED HILL EXTENSION #6	646	241	20140440057		SEC17-T18S-R12E
AMC 014778	RED HILL EXTENSION #13	646	247	1049	256	SEC17-T18S-R12E
AMC 014779	RED HILL EXTENSION #17	821	78	1049	257	SEC17-T18S-R12E
AMC 014781	RESERVE NO. 7	822	486	20140440058		SEC10-T18S-R12E
AMC 014782	RESERVE NO. 8	822	487			SEC10-T18S-R12E
AMC 014783	RESERVE NO. 9	822	488	20140440059		SEC10-T18S-R12E
AMC 014784	RESERVE NO. 10	822	489			SEC10-T18S-R12E
AMC 014786	RESERVE NO. 12	822	491			SEC10-T18S-R12E
AMC 014787	RESERVE NO. 13	822	492	20140440060		SEC15-T18S-R12E
AMC 014788	RESERVE NO. 14	822	493			SEC10-T18S-R12E
AMC 014798	RESERVE #24	923	583	20140440061		SEC15-T18S-R12E
AMC 014799	RESERVE #25	923	584	20140440062		SEC15-T18S-R12E

Date: 6/15/2017

RECEIVED  
 PIMA COUNTY CLERK'S OFFICE  
 6/15/2017 10:17 AM



## EXHIBIT A

County: Pima

State: AZ

BLM Serial #	Claim Name	Original Recording		Amended Recording		Location
		Recording #	Page #	Recording #	Page #	
AMC 014801	RESERVE #27	923	586	20140440063		SEC15-T18S-R12E
AMC 014802	RESERVE #28	923	587	20140440064		SEC15-T18S-R12E
AMC 014803	RESERVE #29	935	566			SEC15-T18S-R12E
AMC 014804	RESERVE #30	923	588			SEC15-T18S-R12E
AMC 014805	RESERVE #31	923	589	20140440065		SEC15-T18S-R12E
AMC 014806	RESERVE #32	923	590			SEC15-T18S-R12E
AMC 014809	RESERVE NO. 36 FRACTION	2302	215			SEC15-T18S-R12E
AMC 014810	RESERVE NO. 37 FRACTION	2302	216			SEC15-T18S-R12E
AMC 014811	RESERVE NO. 38 FRACTION	2302	217			SEC15-T18S-R12E
AMC 014812	RESERVE NO. 39 FRACTION	2302	218			SEC15-T18S-R12E
AMC 014813	SEPT. NO 4	2331	291			SEC06-T18S-R12E
AMC 014814	SEPT. NO 5	2331	290			SEC12-T18S-R11E
AMC 014815	SEPT. NO 6	2331	289			SEC12-T18S-R11E
AMC 014835	VIRGINIA #1	1734	53	1746	522	SEC17-T18S-R12E
AMC 014836	VIRGINIA #2	1734	54	1746	523	SEC17-T18S-R12E
AMC 014837	VIRGINIA #3	1734	55	1746	524	SEC17-T18S-R12E
AMC 19084	Rich 1	3934	532			SEC34-T17S-R13E
AMC 19086	Rich 3	3934	534			SEC34-T17S-R13E
AMC 19088	Rich 5	3934	536			SEC34-T17S-R13E
AMC 19090	Rich 7	3934	538			SEC34-T17S-R13E
AMC 19092	Rich 9	3934	540			SEC27-T17S-R13E
AMC 19094	Rich 11	3934	542			SEC27-T17S-R13E
AMC 19096	Rich 13	2233	16			SEC27-T17S-R13E
AMC 19098	Rich 15	2233	18			SEC27-T17S-R13E
AMC 19100	Rich 17	2233	20			SEC27-T17S-R13E
AMC 19102	Rich 19	3934	544			SEC27-T17S-R13E
AMC 19104	Rich 21	3934	546			SEC27-T17S-R13E
AMC 19106	Rich 23	3934	548			SEC27-T17S-R13E
AMC 19108	Rich 25	3934	550			SEC27-T17S-R13E
AMC 19110	Rich 27	3934	552			SEC34-T17S-R13E
AMC 19111	Rich 28	3934	553			SEC34-T17S-R13E
AMC 19112	Rich 29	3934	554			SEC34-T17S-R13E
AMC 19114	Rich 31	3934	556			SEC34-T17S-R13E
AMC 19115	Rich 32	3934	557			SEC34-T17S-R13E
AMC 19278	Eric 10	2220	175			SEC34-T17S-R13E
AMC 19280	Eric 12	2220	177			SEC34-T17S-R13E

Date: 6/15/2017

RECEIVED  
PIMA COUNTY OFFICE

## EXHIBIT A

County: Pima

State: AZ

BLM Serial #	Claim Name	Original Recording		Amended Recording		Location
		Recording #	Page #	Recording #	Page #	
AMC 19282	Eric 14	2220	179			SEC34-T17S-R13E
AMC 19284	Eric 16	2220	181			SEC34-T17S-R13E
AMC 19286	Eric 18	3934	527			SEC34-T17S-R13E
AMC 19292	Eric 24	2220	189			SEC34-T17S-R13E
AMC 19294	Eric 26	2220	191			SEC34-T17S-R13E
AMC 19296	Eric 28	2220	193			SEC34-T17S-R13E
AMC 19298	Eric 30	2220	195			SEC34-T17S-R13E
AMC 19300	Eric 32	2220	197			SEC27-T17S-R13E
AMC 19302	Eric 34	2220	199			SEC27-T17S-R13E
AMC 19304	Eric 36	2220	201			SEC27-T17S-R13E
AMC 19306	Eric 38	2220	203			SEC27-T17S-R13E
AMC 19308	Eric 40	2220	205			SEC27-T17S-R13E
AMC 19310	Eric 42	2220	207			SEC27-T17S-R13E
AMC 19314	Eric 46	2238	305			SEC27-T17S-R13E
AMC 19316	Eric 48	2238	303			SEC27-T17S-R13E
AMC 19318	Eric 50	2238	301			SEC27-T17S-R13E
AMC 267429	COPPER EMPIRE #1	8011	2127			SEC09-T18S-R12E
AMC 343975	OXIDE 7	10401	217	20140440045		SEC05-T18S-R12E
AMC 343976	OXIDE 8	10401	219	20140440046		SEC05-T18S-R12E
AMC 343979	OXIDE 11	10401	225	20140440047		SEC05-T18S-R12E
AMC 343980	OXIDE 12	10401	227	20140440048		SEC05-T18S-R12E
AMC 343983	OXIDE 15	10401	233	20140440049		SEC05-T18S-R12E
AMC 343995	OXIDE 27	10401	257	20140440050		SEC05-T18S-R12E
AMC 343996	OXIDE 28	10401	259			SEC05-T18S-R12E
AMC 343997	OXIDE 29	10401	261			SEC05-T18S-R12E
AMC 343998	OXIDE 30	10401	263			SEC05-T18S-R12E
AMC 343999	OXIDE 31	10401	265			SEC05-T18S-R12E
AMC 354965	JAKE #1	11455	2469			SEC11-T18S-R12E
AMC 354966	JAKE #2	11455	2471			SEC11-T18S-R12E
AMC 354967	JAKE #3	11455	2473			SEC11-T18S-R12E
AMC 354968	JAKE #4	11455	2475			SEC11-T18S-R12E
AMC 354969	JAKE #5	11455	2477	13425	16	SEC11-T18S-R12E
AMC 354970	JAKE #6	11455	2479	13425	18	SEC11-T18S-R12E
AMC 354971	JAKE #7	11455	2481	13425	20	SEC11-T18S-R12E
AMC 354972	JAKE #8	11455	2483			SEC11-T18S-R12E
AMC 354973	JAKE #9	11455	2485			SEC11-T18S-R12E
AMC 354974	JAKE #10	11455	2487			SEC11-T18S-R12E
AMC 354975	JAKE #11	11455	2489			SEC11-T18S-R12E

Date: 6/15/2017

## EXHIBIT A

County: Pima

State: AZ

BLM Serial #	Claim Name	Original Recording		Amended Recording		Location
		Recording #	Page #	Recording #	Page #	
AMC 354976	JAKE #12	11455	2491			SEC11-T18S-R12E
AMC 354977	JAKE #13	11455	2493	13425	22	SEC11-T18S-R12E
AMC 354978	JAKE #14	11455	2495	13425	24	SEC11-T18S-R12E
AMC 354979	JAKE #15	11455	2497	13425	26	SEC11-T18S-R12E
AMC 354980	JAKE #16	11455	2499	13425	28	SEC12-T18S-R12E
AMC 354981	JAKE #17	11455	2501	13425	30	SEC12-T18S-R12E
AMC 354982	JAKE #18	11455	2503	13425	32	SEC12-T18S-R12E
AMC 354983	JAKE #19	11455	2505	13425	34	SEC12-T18S-R12E
AMC 354984	JAKE #20	11455	2507	13425	36	SEC12-T18S-R12E
AMC 354985	JAKE #21	11455	2509	13425	38	SEC12-T18S-R12E
AMC 354986	JAKE #22	11455	2511	13425	40	SEC12-T18S-R12E
AMC 354987	JAKE #23	11455	2513	13425	42	SEC12-T18S-R12E
AMC 354988	JAKE #24	11455	2515	13425	44	SEC12-T18S-R12E
AMC 354989	JAKE #25	11455	2517	13425	46	SEC12-T18S-R12E
AMC 354990	JAKE #26	11455	2519	13425	48	SEC12-T18S-R12E
AMC 354992	JAKE #28	11455	2523	13425	50	SEC12-T18S-R12E
AMC 354993	JAKE #29	11455	2525	13425	52	SEC12-T18S-R12E
AMC 354994	JAKE #30	11455	2527	13425	54	SEC12-T18S-R12E
AMC 354995	JAKE #31	11455	2529	13425	56	SEC12-T18S-R12E
AMC 354996	JAKE #32	11455	2531	13425	58	SEC12-T18S-R12E
AMC 354997	JAKE #33	11455	2533	13425	60	SEC12-T18S-R12E
AMC 354998	JAKE #34	11455	2535	13425	62	SEC12-T18S-R12E
AMC 354999	JAKE #35	11455	2537	13478	4	SEC12-T18S-R12E
AMC 355000	JAKE #36	11455	2539	13478	2	SEC12-T18S-R12E
AMC 389694	SIR #35	13245	621			SEC01-T18S-R12E
AMC 389695	SIR #36	13245	623			SEC01-T18S-R12E
AMC 389696	SIR #37	13245	625			SEC04-T18S-R12E
AMC 389697	SIR #38	13245	627			SEC04-T18S-R12E
AMC 389698	SIR #39	13245	629			SEC04-T18S-R12E
AMC 389699	SIR #40	13245	631			SEC04-T18S-R12E
AMC 389700	SIR #41	13245	633			SEC04-T18S-R12E
AMC 389701	SIR #42	13245	635			SEC04-T18S-R12E
AMC 390053	BND #1	13258	219			SEC23-T18S-R12E
AMC 390054	BND #2	13258	221			SEC23-T18S-R12E
AMC 390055	BND #3	13258	223			SEC23-T18S-R12E
AMC 390056	BND #4	13258	225			SEC23-T18S-R12E
AMC 390057	BND #5	13258	227			SEC23-T18S-R12E
AMC 390058	BND #6	13258	229			SEC23-T18S-R12E

Date: 6/15/2017

## EXHIBIT A

County: Pima

State: AZ

BLM Serial #	Claim Name	Original Recording		Amended Recording		Location
		Recording #	Page #	Recording #	Page #	
AMC 390059	BND #7	13258	231			SEC23-T18S-R12E
AMC 392440	CGO-1	13312	161			SEC05-T18S-R12E
AMC 394411	ANT-5	13373	37			SEC10-T18S-R12E
AMC 395462	JAKE #27R	13442	8			SEC12-T18S-R12E
AMC 395849	SIR #44	13477	139			SEC02-T18S-R12E
AMC 395850	SIR #45	13477	141			SEC02-T18S-R12E
AMC 395851	SIR #46	13477	143			SEC02-T18S-R12E
AMC 395852	SIR #47	13477	145			SEC02-T18S-R12E
AMC 395853	SIR #48	13477	147			SEC02-T18S-R12E
AMC 395854	SIR #49	13477	149			SEC02-T18S-R12E
AMC 395855	SIR #50	13477	151			SEC01-T18S-R12E
AMC 395856	SIR #51	13477	153			SEC01-T18S-R12E
AMC 395857	SIR #52	13477	155			SEC01-T18S-R12E
AMC 395858	SIR #53	13477	157			SEC01-T18S-R12E
AMC 395859	SIR #54	13477	159			SEC12-T18S-R12E
AMC 395860	SIR #55	13477	161			SEC12-T18S-R12E
AMC 395861	SIR #56	13477	163			SEC12-T18S-R12E
AMC 395862	SIR #57	13477	165			SEC12-T18S-R12E
AMC 395863	SIR #58	13477	167			SEC01-T18S-R12E
AMC 396113	TATE-1	13496	484			SEC04-T18S-R12E
AMC 396114	TATE-2	13496	486			SEC04-T18S-R12E
AMC 396115	TATE-3	13496	488			SEC04-T18S-R12E
AMC 396116	TATE-4	13496	490			SEC04-T18S-R12E
AMC 396508	CONHILL-1R	13543	290			SEC18-T18S-R12E
AMC 396509	MSP-1	13543	292			SEC35-T17S-R12E
AMC 396510	MSP-2	13543	294			SEC35-T17S-R12E
AMC 396511	MSP-3	13543	296			SEC35-T17S-R12E
AMC 396512	MSP-4	13543	298			SEC35-T17S-R12E
AMC 396513	MSP-5	13543	300			SEC35-T17S-R12E
AMC 396514	MSP-6	13543	302			SEC35-T17S-R12E
AMC 396515	MSP-7	13543	304			SEC35-T17S-R12E
AMC 396516	MSP-8	13543	306			SEC35-T17S-R12E
AMC 396517	MSP-9	13543	308			SEC35-T17S-R12E
AMC 396518	MSP-10	13543	310			SEC35-T17S-R12E
AMC 396519	MSP-11	13543	312			SEC35-T17S-R12E
AMC 396520	MSP-12	13543	314			SEC35-T17S-R12E
AMC 396521	MSP-13	13543	316			SEC35-T17S-R12E
AMC 396522	MSP-14	13543	318			SEC35-T17S-R12E

Date: 6/15/2017

RECEIVED  
PIMA AZ STATE OFFICE

## EXHIBIT A

County: Pima

State: AZ

BLM Serial #	Claim Name	Original Recording		Amended Recording		Location
		Recording #	Page #	Recording #	Page #	
AMC 396523	MSP-15	13543	320			SEC35-T17S-R12E
AMC 396524	MSP-16	13543	322			SEC35-T17S-R12E
AMC 396525	MSP-17	13543	324			SEC35-T17S-R12E
AMC 396526	MSP-18	13543	326			SEC35-T17S-R12E
AMC 396527	MSP-19	13543	328			SEC35-T17S-R12E
AMC 396528	MSP-20	13543	330			SEC35-T17S-R12E
AMC 396529	MSP-21	13543	332			SEC35-T17S-R12E
AMC 396530	MSP-22	13543	334			SEC35-T17S-R12E
AMC 396531	MSP-23	13543	336			SEC26-T17S-R12E
AMC 396532	MSP-24	13543	338			SEC26-T17S-R12E
AMC 396533	MSP-25	13543	340			SEC26-T17S-R12E
AMC 396534	MSP-26	13543	342			SEC25-T17S-R12E
AMC 396535	MSP-27	13543	344			SEC25-T17S-R12E
AMC 396536	MSP-28	13543	346			SEC25-T17S-R12E
AMC 396537	MSP-29	13543	348			SEC25-T17S-R12E
AMC 396538	MSP-30	13543	350			SEC25-T17S-R12E
AMC 396539	MSP-31	13543	352			SEC25-T17S-R12E
AMC 396540	MSP-32	13543	354			SEC25-T17S-R12E
AMC 396541	MSP-33	13543	356			SEC25-T17S-R12E
AMC 396542	MSP-34	13543	358			SEC25-T17S-R12E
AMC 396543	MSP-35	13543	360			SEC25-T17S-R12E
AMC 396544	MSP-36	13543	362			SEC25-T17S-R12E
AMC 396545	MSP-37	13543	364			SEC25-T17S-R12E
AMC 396546	MSP-38	13543	366			SEC25-T17S-R12E
AMC 396547	MSP-39	13543	368			SEC25-T17S-R12E
AMC 396548	MSP-40	13543	370			SEC25-T17S-R12E
AMC 396549	MSP-41	13543	372			SEC25-T17S-R12E
AMC 396550	MSP-42	13543	374			SEC25-T17S-R12E
AMC 396551	MSP-43	13543	376			SEC25-T17S-R12E
AMC 396552	MSP-44	13543	378			SEC25-T17S-R12E
AMC 396553	MSP-45	13543	380			SEC25-T17S-R12E
AMC 396554	MSP-46	13543	382			SEC25-T17S-R12E
AMC 396555	MSP-47	13543	384			SEC25-T17S-R12E
AMC 396556	MSP-48	13543	386			SEC25-T17S-R12E
AMC 396557	MSP-49	13543	388			SEC25-T17S-R12E
AMC 396558	MSP-50	13543	390			SEC24-T17S-R12E
AMC 396559	MSP-51	13543	392			SEC24-T17S-R12E
AMC 396560	MSP-52	13543	394			SEC24-T17S-R12E

Date: 6/15/2017

RECEIVED  
 COUNTY OF PIMA  
 RECORDS DIVISION  
 6/15/2017

## EXHIBIT A

County: Pima

State: AZ

<u>BLM Serial #</u>	<u>Claim Name</u>	<u>Original Recording</u>		<u>Amended Recording</u>		<u>Location</u>
		<u>Recording #</u>	<u>Page #</u>	<u>Recording #</u>	<u>Page #</u>	
AMC 396561	MSP-53	13543	396			SEC24-T17S-R12E
AMC 396562	MSP-54	13543	398			SEC24-T17S-R12E
AMC 396563	MSP-55	13543	400			SEC24-T17S-R12E
AMC 396564	MSP-56	13543	402			SEC24-T17S-R12E
AMC 396565	MSP-57	13543	404			SEC24-T17S-R12E
AMC 396566	MSP-58	13543	406			SEC24-T17S-R12E
AMC 396567	MSP-59	13543	408			SEC24-T17S-R12E
AMC 396630	MSP-60	13553	298			SEC24-T17S-R12E
AMC 396631	MSP-61	13553	300			SEC24-T17S-R12E
AMC 396632	MSP-62	13553	302			SEC24-T17S-R12E
AMC 396633	MSP-63	13553	304			SEC24-T17S-R12E
AMC 396634	MSP-64	13553	306			SEC24-T17S-R12E
AMC 396635	MSP-65	13553	308			SEC24-T17S-R12E
AMC 396636	MSP-66	13553	310			SEC24-T17S-R12E
AMC 396637	MSP-67	13553	312			SEC24-T17S-R12E
AMC 396638	MSP-68	13553	314			SEC24-T17S-R12E
AMC 396639	MSP-69	13553	316			SEC19-T17S-R13E
AMC 396640	MSP-70	13553	318			SEC19-T17S-R13E
AMC 396641	MSP-71	13553	320			SEC19-T17S-R13E
AMC 396642	MSP-72	13553	322			SEC19-T17S-R13E
AMC 396643	MSP-73	13553	324			SEC19-T17S-R13E
AMC 396644	MSP-74	13553	326			SEC19-T17S-R13E
AMC 396645	MSP-75	13553	328			SEC19-T17S-R13E
AMC 396646	MSP-76	13553	330			SEC35-T17S-R12E
AMC 396647	MSP-77	13553	332			SEC35-T17S-R12E
AMC 396648	RSR-6	13553	334			SEC26-T17S-R12E
AMC 396649	RSR-8	13553	336			SEC26-T17S-R12E
AMC 396650	RSR-10	13553	338			SEC26-T17S-R12E
AMC 396651	RSR-12	13553	295			SEC26-T17S-R12E
AMC 396652	RSR-14	13553	340			SEC26-T17S-R12E
AMC 396653	RSR-16	13553	342			SEC26-T17S-R12E
AMC 396654	RSR-18	13553	344			SEC26-T17S-R12E
AMC 396655	RSR-20	13553	346			SEC26-T17S-R12E
AMC 396656	RSR-22	13553	348			SEC26-T17S-R12E
AMC 396657	RSR-23	13553	350			SEC34-T17S-R12E
AMC 396658	RSR-24	13553	352			SEC26-T17S-R12E
AMC 396659	RSR-25	13553	354			SEC34-T17S-R12E
AMC 396660	RSR-26	13553	356			SEC34-T17S-R12E

Date: 6/15/2017

RECEIVED  
 PIMA COUNTY  
 6/15/2017

## EXHIBIT A

County: Pima

State: AZ

BLM Serial #	Claim Name	Original Recording		Amended Recording		Location
		Recording #	Page #	Recording #	Page #	
AMC 396661	RSR-27	13553	358			SEC26-T17S-R12E
AMC 396662	RSR-28	13553	360			SEC26-T17S-R12E
AMC 396663	RSR-29	13553	362			SEC26-T17S-R12E
AMC 396664	RSR-30	13553	364			SEC26-T17S-R12E
AMC 396665	RSR-31	13553	366			SEC26-T17S-R12E
AMC 396666	RSR-32	13553	368			SEC26-T17S-R12E
AMC 396667	RSR-33	13553	370			SEC26-T17S-R12E
AMC 396668	RSR-34	13553	372			SEC26-T17S-R12E
AMC 396669	RSR-35	13553	374			SEC26-T17S-R12E
AMC 396670	RSR-36	13553	376			SEC26-T17S-R12E
AMC 396671	RSR-37	13553	378			SEC26-T17S-R12E
AMC 396672	RSR-38	13553	380			SEC26-T17S-R12E
AMC 396673	RSR-39	13553	382			SEC26-T17S-R12E
AMC 396674	RSR-40	13553	384			SEC26-T17S-R12E
AMC 396675	RSR-41	13553	386			SEC26-T17S-R12E
AMC 396676	RSR-42	13553	388			SEC26-T17S-R12E
AMC 396677	RSR-43	13553	390			SEC26-T17S-R12E
AMC 396678	RSR-44	13553	392			SEC26-T17S-R12E
AMC 396679	RSR-45	13553	394			SEC26-T17S-R12E
AMC 397095	MSP-78	13605	939			SEC26-T17S-R12E
AMC 397096	MSP-79	13605	941			SEC26-T17S-R12E
AMC 397097	MSP-80	13605	943			SEC26-T17S-R12E
AMC 397098	MSP-81	13605	945			SEC26-T17S-R12E
AMC 397099	MSP-82	13605	947			SEC26-T17S-R12E
AMC 397100	MSP-83	13605	949			SEC26-T17S-R12E
AMC 397101	MSP-84	13605	951			SEC26-T17S-R12E
AMC 397102	MSP-85	13605	953			SEC25-T17S-R12E
AMC 397103	MSP-86	13605	955			SEC25-T17S-R12E
AMC 397104	MSP-87	13605	957			SEC25-T17S-R12E
AMC 397108	MSP-91	13605	965			SEC25-T17S-R12E
AMC 397109	MSP-92	13605	967			SEC25-T17S-R12E
AMC 397110	MSP-93	13605	969			SEC25-T17S-R12E
AMC 397111	MSP-94	13605	971			SEC25-T17S-R12E
AMC 397112	MSP-95	13605	973			SEC30-T17S-R13E
AMC 397113	MSP-96	13605	975			SEC30-T17S-R13E
AMC 397114	MSP-97	13605	977			SEC30-T17S-R13E
AMC 397115	MSP-98	13605	979			SEC30-T17S-R13E
AMC 397116	MSP-99	13605	981			SEC01-T18S-R12E

Date: 6/15/2017

RECEIVED  
 PIMA COUNTY  
 2017 JUN 15 10:00 AM

## EXHIBIT A

County: Pima

State: AZ

BLM Serial #	Claim Name	Original Recording		Amended Recording		Location
		Recording #	Page #	Recording #	Page #	
AMC 397117	MSP-100	13605	983			SEC01-T18S-R12E
AMC 397118	MSP-101	13605	985			SEC20-T17S-R13E
AMC 397119	MSP-102	13605	987			SEC20-T17S-R13E
AMC 397120	MSP-103	13605	989			SEC20-T17S-R13E
AMC 397121	MSP-104	13605	991			SEC20-T17S-R13E
AMC 397122	MSP-105	13605	993			SEC20-T17S-R13E
AMC 397123	MSP-106	13605	995			SEC20-T17S-R13E
AMC 397124	MSP-107	13605	997			SEC20-T17S-R13E
AMC 397125	MSP-108	13605	999			SEC20-T17S-R13E
AMC 397126	MSP-109	13605	1001			SEC20-T17S-R13E
AMC 397127	MSP-110	13605	1003			SEC20-T17S-R13E
AMC 397128	MSP-111	13605	1005			SEC20-T17S-R13E
AMC 397129	MSP-112	13605	1007			SEC20-T17S-R13E
AMC 397130	MSP-113	13605	1009			SEC20-T17S-R13E
AMC 397131	MSP-114	13605	1011			SEC20-T17S-R13E
AMC 397132	MSP-115	13605	1013			SEC20-T17S-R13E
AMC 397133	MSP-116	13605	1015			SEC20-T17S-R13E
AMC 397134	MSP-117	13605	1017			SEC20-T17S-R13E
AMC 397135	MSP-118	13605	1019			SEC20-T17S-R13E
AMC 397136	MSP-119	13605	1021			SEC20-T17S-R13E
AMC 397137	MSP-120	13605	1023			SEC20-T17S-R13E
AMC 397138	MSP-121	13605	1025			SEC20-T17S-R13E
AMC 397139	MSP-122	13605	1027			SEC20-T17S-R13E
AMC 397140	MSP-123	13605	1029			SEC20-T17S-R13E
AMC 397141	MSP-124	13605	1031			SEC20-T17S-R13E
AMC 397142	MSP-125	13605	1033			SEC20-T17S-R13E
AMC 397143	MSP-126	13605	1035			SEC20-T17S-R13E
AMC 397144	MSP-127	13605	1037			SEC20-T17S-R13E
AMC 397145	MSP-128	13605	1039			SEC21-T17S-R13E
AMC 397146	MSP-129	13605	1041			SEC20-T17S-R13E
AMC 397147	MSP-130	13605	1043			SEC21-T17S-R13E
AMC 397148	MSP-131	13605	1045			SEC20-T17S-R13E
AMC 397149	MSP-132	13605	1047			SEC21-T17S-R13E
AMC 397150	MSP-133	13605	1049			SEC21-T17S-R13E
AMC 397152	MSP-135	13605	1053			SEC21-T17S-R13E
AMC 397154	MSP-137	13605	1057			SEC21-T17S-R13E
AMC 399774	JHS-1	13763	3018			SEC30-T17S-R13E
AMC 399775	JHS-2	13763	3020			SEC30-T17S-R13E

RECEIVED  
PIMA AZ STATE OFFICE

Date: 6/15/2017



## EXHIBIT A

County: Pima

State: AZ

BLM Serial #	Claim Name	Original Recording		Amended Recording		Location
		Recording #	Page #	Recording #	Page #	
AMC 399776	JHS-3	13763	3022			SEC30-T17S-R13E
AMC 399777	JHS-4	13763	3024			SEC30-T17S-R13E
AMC 399778	JHS-5	13763	3026			SEC30-T17S-R13E
AMC 399779	JHS-6	13763	3028			SEC30-T17S-R13E
AMC 399780	JHS-7	13763	3030			SEC30-T17S-R13E
AMC 399781	JHS-8	13763	3032			SEC30-T17S-R13E
AMC 399782	JHS-9	13763	3034			SEC30-T17S-R13E
AMC 399783	JHS-10	13763	3036			SEC30-T17S-R13E
AMC 399784	JHS-11	13763	3038			SEC30-T17S-R13E
AMC 399785	JHS-12	13763	3040			SEC30-T17S-R13E
AMC 399786	JHS-13	13763	3042			SEC25-T17S-R12E
AMC 399787	JHS-14	13763	3044			SEC01-T18S-R12E
AMC 399788	JHS-15	13763	3046			SEC01-T18S-R12E
AMC 399789	JHS-16	13763	3048			SEC01-T18S-R12E
AMC 399790	JHS-17	13763	3050			SEC12-T18S-R12E
AMC 399791	JHS-18	13763	3052			SEC12-T18S-R12E
AMC 399792	JHS-19	13763	3054			SEC27-T17S-R13E
AMC 399793	JHS-20	13763	3056			SEC27-T17S-R13E
AMC 399794	JHS-21	13763	3058			SEC27-T17S-R13E
AMC 399795	JHS-22	13763	3060			SEC34-T17S-R12E
AMC 399796	JHS-23	13763	3062			SEC34-T17S-R13E
AMC 399797	JHS-24	13763	3064			SEC34-T17S-R13E
AMC 399798	JHS-25	13763	3066			SEC34-T17S-R13E
AMC 399799	JHS-26	13763	3068			SEC34-T17S-R13E
AMC 399800	JHS-27	13763	3070			SEC25-T17S-R12E
AMC 401702	MSP 88	13871	1145			SEC25-T17S-R12E
AMC 401703	MSP 89	13871	1143			SEC25-T17S-R12E
AMC 401704	MSP 90	13871	1141			SEC25-T17S-R12E
AMC 416258	ARNI-21	20121710268				SEC07-T18S-R13E
AMC 416259	ARNI-22	20121710269				SEC07-T18S-R13E
AMC 416260	ARNI-23	20121710270				SEC07-T18S-R13E
AMC 416261	ARNI-24	20121710271				SEC07-T18S-R13E
AMC 416262	ARNI-26	20121710272				SEC01-T18S-R12E
AMC 416263	ARNI-29	20121710273				SEC04-T18S-R12E
AMC 421078	ARNI-4	20130370748				SEC36-T17S-R12E
AMC 421079	ARNI-11	20130370749				SEC36-T17S-R12E
AMC 421080	DAN-1	20130370750				SEC36-T17S-R12E
AMC 421081	DAN-2	20130370751				SEC36-T17S-R12E

Date: 6/15/2017

## EXHIBIT A

County: Pima

State: AZ

<u>BLM Serial #</u>	<u>Claim Name</u>	<u>Original Recording</u>		<u>Amended Recording</u>		<u>Location</u>
		<u>Recording #</u>	<u>Page #</u>	<u>Recording #</u>	<u>Page #</u>	
AMC 421082	DIANA-1	20130370752				SEC36-T17S-R12E
AMC 421083	DIANA-2	20130370753				SEC36-T17S-R12E
AMC 421084	DIANA-3	20130370754				SEC36-T17S-R12E
AMC 421085	DIANA-4	20130370755				SEC36-T17S-R12E
AMC 421086	DIANA-5	20130370756				SEC36-T17S-R12E
AMC 421087	DIANA-6	20130370757				SEC36-T17S-R12E
AMC 421088	DIANA-7	20130370758				SEC36-T17S-R12E
AMC 421089	DIANA-8	20130370759				SEC36-T17S-R12E
AMC 423776	TAMRA-3	20131900491				SEC04-T18S-R12E
AMC 426773	ARNI-1	20140450424				SEC04-T18S-R12E
AMC 426774	ARNI-2	20140450425				SEC04-T18S-R12E
AMC 426775	ARNI-3	20140450426				SEC04-T18S-R12E
AMC 426776	ARNI-5	20140450427				SEC04-T18S-R12E
AMC 426777	ARNI-6	20140450428				SEC04-T18S-R12E
AMC 426778	ARNI-7	20140450429				SEC04-T18S-R12E
AMC 426779	ARNI-8	20140450430				SEC04-T18S-R12E
AMC 426780	ARNI-9	20140450431				SEC05-T18S-R12E
AMC 426781	ARNI-10	20140450432				SEC05-T18S-R12E
AMC 426782	ARNI-12	20140450433				SEC05-T18S-R12E
AMC 426783	ARNI-13	20140450434				SEC04-T18S-R12E
AMC 426784	ARNI-14	20140450435				SEC04-T18S-R12E
AMC 426785	ARNI-15	20140450436				SEC04-T18S-R12E
AMC 426786	ARNI-16	20140450437				SEC03-T18S-R12E
AMC 426787	ARNI-17	20140450438				SEC10-T18S-R12E
AMC 426788	ARNI-18	20140450439				SEC09-T18S-R12E
AMC 426789	ARNI-19	20140450440				SEC10-T18S-R12E
AMC 426790	ARNI-20	20140450441				SEC15-T18S-R12E
AMC 426791	ARNI-25	20140450442				SEC15-T18S-R12E
AMC 426792	ARNI-27	20140450443				SEC15-T18S-R12E
AMC 426793	ARNI-28	20140450444				SEC15-T18S-R12E
AMC 426794	ARNI-30	20140450445				SEC15-T18S-R12E
AMC 426795	ARNI-31	20140450446				SEC16-T18S-R12E
AMC 426796	ARNI-32	20140450447				SEC22-T18S-R12E
AMC 426797	ARNI-33	20140450448				SEC22-T18S-R12E
AMC 426798	ARNI-34	20140450449				SEC17-T18S-R12E
AMC 426799	ARNI-35	20140450450				SEC17-T18S-R12E
AMC 426800	ARNI-36	20140450451				SEC17-T18S-R12E
AMC 426801	ARNI-37	20140450452				SEC10-T18S-R12E

Date: 6/15/2017

## EXHIBIT A

County: Pima

State: AZ

<u>BLM Serial #</u>	<u>Claim Name</u>	<u>Original Recording</u>		<u>Amended Recording</u>		<u>Location</u>
		<u>Recording #</u>	<u>Page #</u>	<u>Recording #</u>	<u>Page #</u>	
AMC 426802	ARNI-38	20140450453				SEC15-T18S-R12E
AMC 426803	ARNI-39	20140450454				SEC17-T18S-R12E
AMC 426804	SIR-43	20140450455				SEC04-T18S-R12E
AMC 426805	SIR-44	20140450456				SEC04-T18S-R12E
AMC 426806	SIR-45	20140450457				SEC03-T18S-R12E
AMC 428291	MSP-134R	20141570607				SEC21-T17S-R13E
AMC 428292	MSP-136R	20141570608				SEC21-T17S-R13E
AMC 428293	MSP-138R	20141570609				SEC21-T17S-R13E
AMC 429957	ARNI-40	20143230506				SEC05-T18S-R12E
AMC 429958	ARNI-41	20143230507				SEC05-T18S-R12E
AMC 429959	ARNI-42	20143230508				SEC10-T18S-R12E
AMC 432480	JD-1	20151560477				SEC04-T18S-R12E
AMC 432481	JD-2	20151560478				SEC04-T18S-R12E
AMC 432482	JD-3	20151560479				SEC04-T18S-R12E
AMC 432483	JD-4	20151560480				SEC04-T18S-R12E
AMC 432484	JD-5	20151560481				SEC04-T18S-R12E
AMC 432485	JD-6	20151560482				SEC04-T18S-R12E
AMC 438941	DLC-1	20162150608				SEC34-T17S-R12E
AMC 438942	DLC-2	20162150609				SEC34-T17S-R12E
AMC 438943	DLC-3	20162150610				SEC34-T17S-R12E
AMC 438944	DLC-4	20162150611				SEC34-T17S-R12E
AMC 438945	DLC-5	20162150612				SEC34-T17S-R12E
AMC 438946	DLC-6	20162150613				SEC34-T17S-R12E
AMC 438947	DLC-7	20162150614				SEC34-T17S-R12E
AMC 438948	DLC-8	20162150615				SEC34-T17S-R12E
AMC 438949	DLC-9	20162150616				SEC34-T17S-R12E
AMC 438950	DLC-10	20162150617				SEC34-T17S-R12E
AMC 441650	BFD-1	20170410409				SEC35-T17S-R12E
AMC 441651	BFD-2	20170410410				SEC35-T17S-R12E
AMC 444577	TAMRA-1R	20171500704				SEC04-T18S-R12E
AMC 444578	TAMRA-2R	20171500705				SEC04-T18S-R12E
<b>No. Of Claims</b>	543					

RECEIVED

**United States Department of the Interior**  
**Bureau of Land Management**  
 DIV OF LANDS, MINRLS & ENERGY  
 ONE N CENTRAL AVE  
 PHOENIX, AZ 85004 -4427  
 Phone: 602-417-9200

Receipt

No: 3908192

<b>Transaction #:</b> 4017580	
<b>Date of Transaction:</b> 07/27/2017	
CUSTOMER:	
FREEPORT MCMORAN INC 333 N CENTRAL AVE PHOENIX, AZ 85004-2121 US	

LINE #	QTY	DESCRIPTION	REMARKS	UNIT PRICE	TOTAL
1	1.00	LOCATABLE MINERALS / MINING CLAIMS- NOT NEW-UNADJUD, ONE AUTH NO. ONLY / MINING CLAIM MONEY RECEIVED CASES: AMC14600/\$84165.00	2018 MAINT/543	- n/a -	84165.00
<b>TOTAL:</b>					<b>\$84,165.00</b>

PAYMENT INFORMATION					
1	AMOUNT:	84165.00	POSTMARKED:	N/A	
	TYPE:	CHECK	RECEIVED:	07/27/2017	
	CHECK NO:	0000880826			
	NAME:	FREEPORT MCMORAN INC 333 N CENTRAL AVE PHOENIX AZ 85004-2121 US			

REMARKS

This receipt was generated by the automated BLM Collections and Billing System and is a paper representation of a portion of the official electronic record contained therein.

LEAD FILES

AMC 14598

AMC 19084

AMC 19271

AMC 267423

AMC 343969

AMC 354965

AMC 389660

AMC 390053

AMC 392440

AMC 394407

AMC 395460

AMC 395849

AMC 396113

AMC 396508

AMC 396630

AMC 397095

AMC 399774

AMC 401702

AMC 416258

AMC 421078

AMC 423774

~~AMC 426773~~

AMC 426773

AMC 428291

AMC 429957

AMC 432480

AMC 438941

ENTERED  
AUG 24 2018  
BY: PM

August 16, 2016

After recording, return to:  
Freeport-McMoRan Inc.  
Attn: C. Loder  
333 North Central Avenue  
Phoenix, AZ 85004

Bureau of Land Management  
Department of the Interior  
One N. Central Avenue  
Phoenix, AZ 85004


2016

**NOTICE OF INTENT TO HOLD MINING CLAIMS AND PAYMENT OF BLM  
MAINTENANCE FEE**

Re: Payment of Annual Claim Maintenance Fee

Dear Sir or Madam:

This will serve as notice that Freeport-McMoRan Sierrita, Inc., whose address for purposes of this filing is Land and Water Department, 333 North Central Ave., Phoenix, Arizona 85004, intends to hold the mining claims and/or mill sites described on Exhibit A attached hereto for the assessment year ending at 12 o'clock, noon, on September 1, 2017 by payment of the annual maintenance fee of \$155 per claim or site. Payment of such amount is made herewith for such assessment year for each of the claims and sites, the name, and BLM serial number with the book and page or index number of recording of the location notice in the official records of Pima County, Arizona, of which, is set forth on Exhibit A attached hereto and by this reference incorporated herein.

  
\_\_\_\_\_  
Carolyn Loder for  
Freeport-McMoRan Sierrita, Inc.


State of Arizona        )  
                                  ) ss.  
County of Maricopa    )

RECEIVED  
BLM AZ STATE OFFICE  
2016 AUG 22 P 3:57  
PHOENIX, ARIZONA

The foregoing instrument was acknowledged before me on August 16<sup>th</sup>, 2016, by Carolyn Loder, on behalf of Freeport-McMoRan Sierrita, Inc.

(Seal)

 **STEPHANIE D. TURTON**  
Notary Public - State of Arizona  
MARICOPA COUNTY  
My Commission Expires Nov. 18, 2019

  
\_\_\_\_\_  
Notary Public  
My commission expires: 11-18-2019

ENTERED  
AUG 24 2016  
BY: pm

## EXHIBIT A

County: Pima

State: AZ

BLM Serial #	Claim Name	Original Recording		Amended Recording		Location
		Recording #	Page #	Recording #	Page #	
AMC 014600	ANTICIPATION #11	818	547	20140440026		SEC09-T18S-R12E
AMC 014610	BLACK JACK #1	77	289	2270	231	SEC07-T18S-R12E
AMC 014611	BLACK JACK #2	77	288	2280	467	SEC07-T18S-R12E
AMC 014612	BLACK JACK #3	77	287	2280	468	SEC07-T18S-R12E
AMC 014613	BLACK JACK #4	77	286	2280	469	SEC07-T18S-R12E
AMC 014614	BLACK JACK EXT. NO. 1	380	37	20140440027		SEC07-T18S-R12E
AMC 014615	BLACK JACK EXT. NO. 2	380	38	20140440028		SEC06-T18S-R12E
AMC 014616	BLUE BELL 1	808	587	20140440029		SEC10-T18S-R12E
AMC 014617	BLUE BELL 2	808	588	20140440030		SEC03-T18S-R12E
AMC 014618	BLUE BELL 3	808	589	20140440031		SEC03-T18S-R12E
AMC 014624	BLUE BELL 9	808	595	20140440032		SEC04-T18S-R12E
AMC 014628	BLUE BELL 13	808	599	20140440033		SEC04-T18S-R12E
AMC 014638	BOUNDARY #7	1340	322			SEC22-T18S-R12E
AMC 014639	BOUNDARY #8	1340	323			SEC22-T18S-R12E
AMC 014640	BOUNDARY #9	1340	324			SEC22-T18S-R12E
AMC 014641	BOUNDARY #10	1340	325			SEC22-T18S-R12E
AMC 014642	BOUNDARY #11	1340	326			SEC22-T18S-R12E
AMC 014643	BOUNDARY #12	1340	327			SEC22-T18S-R12E
AMC 014644	BOUNDARY #13	1340	328			SEC22-T18S-R12E
AMC 014645	BOUNDARY #14	1340	329			SEC22-T18S-R12E
AMC 014646	BOUNDARY #15	1340	330			SEC22-T18S-R12E
AMC 014647	BOUNDARY #16	1340	331			SEC22-T18S-R12E
AMC 014648	BOUNDARY #17	1340	332			SEC22-T18S-R12E
AMC 014649	BOUNDARY #18	1340	333			SEC22-T18S-R12E
AMC 014650	BOUNDARY #19	1340	334			SEC22-T18S-R12E
AMC 014651	BOUNDARY #20	1340	335			SEC22-T18S-R12E
AMC 014652	BOUNDARY #21	1340	336			SEC22-T18S-R12E
AMC 014653	BOUNDARY #22	1340	337			SEC22-T18S-R12E
AMC 014654	BOUNDARY #23 FRACTION	1340	338	20140440034		SEC22-T18S-R12E
AMC 014655	BOUNDARY #24 FRACTION	1340	339	20140440035		SEC22-T18S-R12E
AMC 014657	COPPER EMPIRE #2	638	148	20140440036		SEC09-T18S-R12E
AMC 014658	COPPER EMPIRE #3	817	51	1306	308	SEC09-T18S-R12E
AMC 014659	COPPER EMPIRE #4	817	52	1306	309	SEC09-T18S-R12E
AMC 014660	COPPER EMPIRE #5	817	53	1306	310	SEC09-T18S-R12E
AMC 014661	COPPER EMPIRE #6	817	54	1306	311	SEC09-T18S-R12E
AMC 014662	COPPER EMPIRE #7	817	55	2838	178	SEC09-T18S-R12E

Date: 8/3/2016

PHOENIX, ARIZONA

Page 1

2016 AUG 22 P 3:56

RECEIVED  
BLM AZ STATE OFFICE

## EXHIBIT A

County: Pima

State: AZ

BLM Serial #	Claim Name	Original Recording		Amended Recording		Location
		Recording #	Page #	Recording #	Page #	
AMC 014663	COPPER EMPIRE #8	817	56	1306	313	SEC09-T18S-R12E
AMC 014664	COPPER EMPIRE #9	817	57	2838	179	SEC04-T18S-R12E
AMC 014665	COPPER EMPIRE #10	817	58	20140440037		SEC10-T18S-R12E
AMC 014666	COPPER GIANT #1	638	139	20140440038		SEC05-T18S-R12E
AMC 014667	COPPER GIANT #2	638	140	20140440039		SEC04-T18S-R12E
AMC 014670	COPPER GIANT #5	638	143	20140440040		SEC05-T18S-R12E
AMC 014671	COPPER GIANT #6	638	144	2731	376	SEC05-T18S-R12E
AMC 014672	COPPER GIANT #7	638	145	2731	377	SEC05-T18S-R12E
AMC 014673	COPPER GIANT #8	638	146	2731	378	SEC05-T18S-R12E
AMC 014674	COPPER JOHN EXTENSION #19	580	199	20140440041		SEC20-T18S-R12E
AMC 014679	COPPER JOHN EXTENSION #26	580	206	20140440042		SEC17-T18S-R12E
AMC 014680	COPPER JOHN EXTENSION #27	580	207	20140440043		SEC20-T18S-R12E
AMC 014685	COPPER JOHN EXTENSION #35	580	215	1049	251	SEC17-T18S-R12E
AMC 014686	COPPER JOHN EXTENSION #42	784	59	2740	104	SEC09-T18S-R12E
AMC 014687	COPPER JOHN EXTENSION #43	784	60	2740	105	SEC09-T18S-R12E
AMC 014688	DEC NO. 1	2241	152			SEC07-T18S-R12E
AMC 014689	DEC NO. 2	2241	153			SEC07-T18S-R12E
AMC 014690	ESCONDIDO #1	76	623	1742	78	SEC18-T18S-R12E
AMC 014691	FRIJOLE	76	547	2965	149	SEC17-T18S-R12E
AMC 014692	HOPE #1	1469	28			SEC07-T18S-R12E
AMC 014693	HOPE #2	1469	27			SEC18-T18S-R12E
AMC 014694	JULY NO 1	2331	293			SEC18-T18S-R12E
AMC 014695	JULY NO 2	2331	292			SEC18-T18S-R12E
AMC 014697	LUCKY BOY #1	76	547	1742	76	SEC18-T18S-R12E
AMC 014698	MAY 1	1756	197	2838	177	SEC09-T18S-R12E
AMC 014699	MAY BIRD #2	890	286	2485	333	SEC12-T18S-R11E
AMC 014700	MAY BIRD #3	890	287	2485	334	SEC12-T18S-R11E
AMC 014701	MAY BIRD #4	890	288	2485	335	SEC12-T18S-R11E
AMC 014702	MAY BIRD #5	890	289	2485	336	SEC12-T18S-R11E
AMC 014703	MAY BIRD #6	890	290	2485	337	SEC12-T18S-R11E
AMC 014704	MAY BIRD #7	890	291	2485	338	SEC12-T18S-R11E
AMC 014705	MAY BIRD #9	977	133	2485	339	SEC12-T18S-R11E
AMC 014706	MAY BIRD #10	977	134	2485	340	SEC12-T18S-R11E
AMC 014707	MAY BIRD #11	977	135	2485	341	SEC11-T18S-R11E
AMC 014708	MAY BIRD #16	977	140	2485	342	SEC12-T18S-R11E

Date: 8/3/2016

Page 2

PHOENIX, ARIZONA  
 2016 AUG 22 P 3:56  
 BLM AZ STATE OFFICE



## EXHIBIT A

County: Pima

State: AZ

BLM Serial #	Claim Name	Original Recording		Amended Recording		Location
		Recording #	Page #	Recording #	Page #	
AMC 014709	MAY BIRD #17	977	141	2485	343	SEC12-T18S-R11E
AMC 014710	MAY BIRD #18	977	142	2485	344	SEC12-T18S-R11E
AMC 014711	MAY BIRD #19	977	143	2485	345	SEC12-T18S-R11E
AMC 014712	MAY BIRD #21	977	145	2485	346	SEC07-T18S-R12E
AMC 014713	MAY BIRD #36	1484	547	2485	347	SEC13-T18S-R11E
AMC 014714	MAY BIRD #37	1484	548	2485	348	SEC07-T18S-R12E
AMC 014715	MAY BIRD #38	1484	549	2485	349	SEC13-T18S-R11E
AMC 014716	MAY BIRD #39	1484	550	2485	350	SEC18-T18S-R12E
AMC 014717	MAY BIRD #40	1484	551	2485	351	SEC13-T18S-R11E
AMC 014718	MAY BIRD #41	1484	552	2485	352	SEC18-T18S-R12E
AMC 014719	MAY BIRD #42	1484	553	2485	353	SEC18-T18S-R12E
AMC 014720	MAY BIRD #43	1484	554	2485	354	SEC18-T18S-R12E
AMC 014721	MAY BIRD #44	1484	555	2485	355	SEC18-T18S-R12E
AMC 014722	MAY BIRD #51	1484	562	2485	356	SEC07-T18S-R12E
AMC 014723	MAY BIRD #52	1484	563	2485	357	SEC12-T18S-R11E
AMC 014724	MAY BIRD #58	1484	569	2485	358	SEC06-T18S-R12E
AMC 014725	MAY BIRD #59	1484	570	20140440044		SEC06-T18S-R12E
AMC 014726	MAY BIRD #60	1484	571	2485	360	SEC06-T18S-R12E
AMC 014727	MAY BIRD #62	1484	573	2485	361	SEC06-T18S-R12E
AMC 014728	MONZONITE NO. 1	1602	116			SEC04-T18S-R12E
AMC 014729	NEW YEARS EVE EXT. #12	638	131	2731	379	SEC09-T18S-R12E
AMC 014730	NEW YEARS EVE EXT. #13	638	132	2731	380	SEC09-T18S-R12E
AMC 014731	NEW YEARS EVE EXT. #14	641	66	2731	381	SEC09-T18S-R12E
AMC 014732	NEW YEARS EVE EXT. #15	638	133	2731	382	SEC09-T18S-R12E
AMC 014733	NEW YEARS EVE EXT. #16	638	138	2747	206	SEC08-T18S-R12E
AMC 014734	NEW YEARS EVE EXT. #17	638	129	2731	384	SEC08-T18S-R12E
AMC 014735	NEW YEARS EVE EXT. #18	638	135	2731	385	SEC08-T18S-R12E
AMC 014736	NEW YEARS EVE EXT. #19	638	130	2731	386	SEC09-T18S-R12E
AMC 014737	NEW YEARS EVE EXT. #20	638	134	2731	387	SEC08-T18S-R12E
AMC 014738	NEW YEARS EVE EXT. #21	638	137	2731	388	SEC04-T18S-R12E
AMC 014739	NEW YEARS EVE EXT. #22	638	136	2747	205	SEC08-T18S-R12E
AMC 014750	OCTOBER NO. 2	2469	245			SEC12-T18S-R12E

Date: 8/3/2016

PHOENIX, ARIZONA

Page 3

2016 AUG 22 P 3: 56

RECEIVED  
BLM AZ STATE OFFICE

## EXHIBIT A

County: Pima

State: AZ

BLM Serial #	Claim Name	Original Recording		Amended Recording		Location
		Recording #	Page #	Recording #	Page #	
AMC 014751	PANA BLANCA EXT. NO. 1	784	62	20140440051		SEC06-T18S-R12E
AMC 014752	PANA BLANCA EXT. NO. 2	784	63	20140440052		SEC07-T18S-R12E
AMC 014753	PANA BLANCA EXT. NO. 3	784	64	20140440053		SEC06-T18S-R12E
AMC 014754	PANA BLANCA EXT. NO. 4	784	65	2379	304	SEC06-T18S-R12E
AMC 014755	PANA BLANCA EXT. NO. 5	784	66	20140440054		SEC07-T18S-R12E
AMC 014756	PANA BLANCA EXTENSION #6	784	68	2379	306	SEC07-T18S-R12E
AMC 014757	PANA BLANCA EXTENSION #7	784	67	2556	375	SEC07-T18S-R12E
AMC 014758	PANA BLANCA EXT. NO. 8	784	69	2379	308	SEC12-T18S-R11E
AMC 014759	P. B. NO. 2	2314	299	20140440055		SEC07-T18S-R12E
AMC 014761	P. B. NO. 8	2380	290			SEC08-T18S-R12E
AMC 014763	PLADA #1	2731	365			SEC08-T18S-R12E
AMC 014764	PLADA #2	2731	366			SEC09-T18S-R12E
AMC 014765	PLADA #3	2731	367	2747	207	SEC08-T18S-R12E
AMC 014766	PLADA #4	2731	368			SEC09-T18S-R12E
AMC 014767	PLADA #5	2731	369			SEC09-T18S-R12E
AMC 014768	PLADA #6	2731	370	2769	82	SEC09-T18S-R12E
AMC 014769	QUARTZ HILL #3	1648	596	2485	362	SEC18-T18S-R12E
AMC 014771	RED HILL EXTENSION #2	512	412	20140440056		SEC20-T18S-R12E
AMC 014772	RED HILL EXTENSION #3	512	413	1049	254	SEC20-T18S-R12E
AMC 014773	RED HILL EXTENSION #6	646	241	20140440057		SEC17-T18S-R12E
AMC 014778	RED HILL EXTENSION #13	646	247	1049	256	SEC17-T18S-R12E
AMC 014779	RED HILL EXTENSION #17	821	78	1049	257	SEC17-T18S-R12E
AMC 014781	RESERVE NO. 7	822	486	20140440058		SEC10-T18S-R12E
AMC 014782	RESERVE NO. 8	822	487			SEC10-T18S-R12E
AMC 014783	RESERVE NO. 9	822	488	20140440059		SEC10-T18S-R12E
AMC 014784	RESERVE NO. 10	822	489			SEC10-T18S-R12E
AMC 014786	RESERVE NO. 12	822	491			SEC10-T18S-R12E
AMC 014787	RESERVE NO. 13	822	492	20140440060		SEC15-T18S-R12E
AMC 014788	RESERVE NO. 14	822	493			SEC10-T18S-R12E
AMC 014798	RESERVE #24	923	583	20140440061		SEC15-T18S-R12E
AMC 014799	RESERVE #25	923	584	20140440062		SEC15-T18S-R12E

Date: 8/3/2016

Page 4

PHOENIX, ARIZONA

2016 AUG 22 P 3: 56

BLM AZ STATE OFFICE

## EXHIBIT A

County: Pima

State: AZ

BLM Serial #	Claim Name	Original Recording		Amended Recording		Location
		Recording #	Page #	Recording #	Page #	
AMC 014801	RESERVE #27	923	586	20140440063		SEC15-T18S-R12E
AMC 014802	RESERVE #28	923	587	20140440064		SEC15-T18S-R12E
AMC 014803	RESERVE #29	935	566			SEC15-T18S-R12E
AMC 014804	RESERVE #30	923	588			SEC15-T18S-R12E
AMC 014805	RESERVE #31	923	589	20140440065		SEC15-T18S-R12E
AMC 014806	RESERVE #32	923	590			SEC15-T18S-R12E
AMC 014809	RESERVE NO. 36 FRACTION	2302	215			SEC15-T18S-R12E
AMC 014810	RESERVE NO. 37 FRACTION	2302	216			SEC15-T18S-R12E
AMC 014811	RESERVE NO. 38 FRACTION	2302	217			SEC15-T18S-R12E
AMC 014812	RESERVE NO. 39 FRACTION	2302	218			SEC15-T18S-R12E
AMC 014813	SEPT. NO 4	2331	291			SEC06-T18S-R12E
AMC 014814	SEPT. NO 5	2331	290			SEC12-T18S-R11E
AMC 014815	SEPT. NO 6	2331	289			SEC12-T18S-R11E
AMC 014835	VIRGINIA #1	1734	53	1746	522	SEC17-T18S-R12E
AMC 014836	VIRGINIA #2	1734	54	1746	523	SEC17-T18S-R12E
AMC 014837	VIRGINIA #3	1734	55	1746	524	SEC17-T18S-R12E
AMC 19084	Rich 1	3934	532			SEC34-T17S-R13E
AMC 19086	Rich 3	3934	534			SEC34-T17S-R13E
AMC 19088	Rich 5	3934	536			SEC34-T17S-R13E
AMC 19090	Rich 7	3934	538			SEC34-T17S-R13E
AMC 19092	Rich 9	3934	540			SEC27-T17S-R13E
AMC 19094	Rich 11	3934	542			SEC27-T17S-R13E
AMC 19096	Rich 13	2233	16			SEC27-T17S-R13E
AMC 19098	Rich 15	2233	18			SEC27-T17S-R13E
AMC 19100	Rich 17	2233	20			SEC27-T17S-R13E
AMC 19102	Rich 19	3934	544			SEC27-T17S-R13E
AMC 19104	Rich 21	3934	546			SEC27-T17S-R13E
AMC 19106	Rich 23	3934	548			SEC27-T17S-R13E
AMC 19108	Rich 25	3934	550			SEC27-T17S-R13E
AMC 19110	Rich 27	3934	552			SEC34-T17S-R13E
AMC 19111	Rich 28	3934	553			SEC34-T17S-R13E
AMC 19112	Rich 29	3934	554			SEC34-T17S-R13E
AMC 19114	Rich 31	3934	556			SEC34-T17S-R13E
AMC 19115	Rich 32	3934	557			SEC34-T17S-R13E
AMC 19278	Eric 10	2220	175			SEC34-T17S-R13E
AMC 19280	Eric 12	2220	177			SEC34-T17S-R13E

Date: 8/3/2016

Page 5  
PHOENIX, ARIZONA

2016 AUG 22 P 3: 56

RECEIVED  
BLM AZ STATE OFFICE

## EXHIBIT A

County: Pima

State: AZ

<u>BLM Serial #</u>	<u>Claim Name</u>	<u>Original Recording</u>		<u>Amended Recording</u>		<u>Location</u>
		<u>Recording #</u>	<u>Page #</u>	<u>Recording #</u>	<u>Page #</u>	
AMC 19282	Eric 14	2220	179			SEC34-T17S-R13E
AMC 19284	Eric 16	2220	181			SEC34-T17S-R13E
AMC 19286	Eric 18	3934	527			SEC34-T17S-R13E
AMC 19292	Eric 24	2220	189			SEC34-T17S-R13E
AMC 19294	Eric 26	2220	191			SEC34-T17S-R13E
AMC 19296	Eric 28	2220	193			SEC34-T17S-R13E
AMC 19298	Eric 30	2220	195			SEC34-T17S-R13E
AMC 19300	Eric 32	2220	197			SEC27-T17S-R13E
AMC 19302	Eric 34	2220	199			SEC27-T17S-R13E
AMC 19304	Eric 36	2220	201			SEC27-T17S-R13E
AMC 19306	Eric 38	2220	203			SEC27-T17S-R13E
AMC 19308	Eric 40	2220	205			SEC27-T17S-R13E
AMC 19310	Eric 42	2220	207			SEC27-T17S-R13E
AMC 19314	Eric 46	2238	305			SEC27-T17S-R13E
AMC 19316	Eric 48	2238	303			SEC27-T17S-R13E
AMC 19318	Eric 50	2238	301			SEC27-T17S-R13E
AMC 267429	COPPER EMPIRE #1	8011	2127			SEC09-T18S-R12E
AMC 343975	OXIDE 7	10401	217	20140440045		SEC05-T18S-R12E
AMC 343976	OXIDE 8	10401	219	20140440046		SEC05-T18S-R12E
AMC 343979	OXIDE 11	10401	225	20140440047		SEC05-T18S-R12E
AMC 343980	OXIDE 12	10401	227	20140440048		SEC05-T18S-R12E
AMC 343983	OXIDE 15	10401	233	20140440049		SEC05-T18S-R12E
AMC 343995	OXIDE 27	10401	257	20140440050		SEC05-T18S-R12E
AMC 343996	OXIDE 28	10401	259			SEC05-T18S-R12E
AMC 343997	OXIDE 29	10401	261			SEC05-T18S-R12E
AMC 343998	OXIDE 30	10401	263			SEC05-T18S-R12E
AMC 343999	OXIDE 31	10401	265			SEC05-T18S-R12E
AMC 354965	JAKE #1	11455	2469			SEC11-T18S-R12E
AMC 354966	JAKE #2	11455	2471			SEC11-T18S-R12E
AMC 354967	JAKE #3	11455	2473			SEC11-T18S-R12E
AMC 354968	JAKE #4	11455	2475			SEC11-T18S-R12E
AMC 354969	JAKE #5	11455	2477	13425	16	SEC11-T18S-R12E
AMC 354970	JAKE #6	11455	2479	13425	18	SEC11-T18S-R12E
AMC 354971	JAKE #7	11455	2481	13425	20	SEC11-T18S-R12E
AMC 354972	JAKE #8	11455	2483			SEC11-T18S-R12E
AMC 354973	JAKE #9	11455	2485			SEC11-T18S-R12E
AMC 354974	JAKE #10	11455	2487			SEC11-T18S-R12E
AMC 354975	JAKE #11	11455	2489			SEC11-T18S-R12E

Date: 8/3/2016

PHOENIX, ARIZONA

Page 6

2016 AUG 22 P 3: 55

RECEIVED  
BLM AZ STATE OFFICE

## EXHIBIT A

County: Pima

State: AZ

BLM Serial #	Claim Name	Original Recording		Amended Recording		Location
		Recording #	Page #	Recording #	Page #	
AMC 354976	JAKE #12	11455	2491			SEC11-T18S-R12E
AMC 354977	JAKE #13	11455	2493	13425	22	SEC11-T18S-R12E
AMC 354978	JAKE #14	11455	2495	13425	24	SEC11-T18S-R12E
AMC 354979	JAKE #15	11455	2497	13425	26	SEC11-T18S-R12E
AMC 354980	JAKE #16	11455	2499	13425	28	SEC12-T18S-R12E
AMC 354981	JAKE #17	11455	2501	13425	30	SEC12-T18S-R12E
AMC 354982	JAKE #18	11455	2503	13425	32	SEC12-T18S-R12E
AMC 354983	JAKE #19	11455	2505	13425	34	SEC12-T18S-R12E
AMC 354984	JAKE #20	11455	2507	13425	36	SEC12-T18S-R12E
AMC 354985	JAKE #21	11455	2509	13425	38	SEC12-T18S-R12E
AMC 354986	JAKE #22	11455	2511	13425	40	SEC12-T18S-R12E
AMC 354987	JAKE #23	11455	2513	13425	42	SEC12-T18S-R12E
AMC 354988	JAKE #24	11455	2515	13425	44	SEC12-T18S-R12E
AMC 354989	JAKE #25	11455	2517	13425	46	SEC12-T18S-R12E
AMC 354990	JAKE #26	11455	2519	13425	48	SEC12-T18S-R12E
AMC 354992	JAKE #28	11455	2523	13425	50	SEC12-T18S-R12E
AMC 354993	JAKE #29	11455	2525	13425	52	SEC12-T18S-R12E
AMC 354994	JAKE #30	11455	2527	13425	54	SEC12-T18S-R12E
AMC 354995	JAKE #31	11455	2529	13425	56	SEC12-T18S-R12E
AMC 354996	JAKE #32	11455	2531	13425	58	SEC12-T18S-R12E
AMC 354997	JAKE #33	11455	2533	13425	60	SEC12-T18S-R12E
AMC 354998	JAKE #34	11455	2535	13425	62	SEC12-T18S-R12E
AMC 354999	JAKE #35	11455	2537	13478	4	SEC12-T18S-R12E
AMC 355000	JAKE #36	11455	2539	13478	2	SEC12-T18S-R12E
AMC 389694	SIR #35	13245	621			SEC01-T18S-R12E
AMC 389695	SIR #36	13245	623			SEC01-T18S-R12E
AMC 389696	SIR #37	13245	625			SEC04-T18S-R12E
AMC 389697	SIR #38	13245	627			SEC04-T18S-R12E
AMC 389698	SIR #39	13245	629			SEC04-T18S-R12E
AMC 389699	SIR #40	13245	631			SEC04-T18S-R12E
AMC 389700	SIR #41	13245	633			SEC04-T18S-R12E
AMC 389701	SIR #42	13245	635			SEC04-T18S-R12E
AMC 390053	BND #1	13258	219			SEC23-T18S-R12E
AMC 390054	BND #2	13258	221			SEC23-T18S-R12E
AMC 390055	BND #3	13258	223			SEC23-T18S-R12E
AMC 390056	BND #4	13258	225			SEC23-T18S-R12E
AMC 390057	BND #5	13258	227			SEC23-T18S-R12E
AMC 390058	BND #6	13258	229			SEC23-T18S-R12E

Date: 8/3/2016

PHOENIX, ARIZONA  
 RECEIVED  
 BLM AZ STATE OFFICE  
 2016 AUG 22 P 3: 55  
 Page 7

## EXHIBIT A

County: Pima

State: AZ

BLM Serial #	Claim Name	Original Recording		Amended Recording		Location
		Recording #	Page #	Recording #	Page #	
AMC 390059	BND #7	13258	231			SEC23-T18S-R12E
AMC 392440	CGO-1	13312	161			SEC05-T18S-R12E
AMC 394411	ANT-5	13373	37			SEC10-T18S-R12E
AMC 395462	JAKE #27R	13442	8			SEC12-T18S-R12E
AMC 395849	SIR #44	13477	139			SEC02-T18S-R12E
AMC 395850	SIR #45	13477	141			SEC02-T18S-R12E
AMC 395851	SIR #46	13477	143			SEC02-T18S-R12E
AMC 395852	SIR #47	13477	145			SEC02-T18S-R12E
AMC 395853	SIR #48	13477	147			SEC02-T18S-R12E
AMC 395854	SIR #49	13477	149			SEC02-T18S-R12E
AMC 395855	SIR #50	13477	151			SEC01-T18S-R12E
AMC 395856	SIR #51	13477	153			SEC01-T18S-R12E
AMC 395857	SIR #52	13477	155			SEC01-T18S-R12E
AMC 395858	SIR #53	13477	157			SEC01-T18S-R12E
AMC 395859	SIR #54	13477	159			SEC12-T18S-R12E
AMC 395860	SIR #55	13477	161			SEC12-T18S-R12E
AMC 395861	SIR #56	13477	163			SEC12-T18S-R12E
AMC 395862	SIR #57	13477	165			SEC12-T18S-R12E
AMC 395863	SIR #58	13477	167			SEC01-T18S-R12E
AMC 396113	TATE-1	13496	484			SEC04-T18S-R12E
AMC 396114	TATE-2	13496	486			SEC04-T18S-R12E
AMC 396115	TATE-3	13496	488			SEC04-T18S-R12E
AMC 396116	TATE-4	13496	490			SEC04-T18S-R12E
AMC 396508	CONHILL-1R	13543	290			SEC18-T18S-R12E
AMC 396509	MSP-1	13543	292			SEC35-T17S-R12E
AMC 396510	MSP-2	13543	294			SEC35-T17S-R12E
AMC 396511	MSP-3	13543	296			SEC35-T17S-R12E
AMC 396512	MSP-4	13543	298			SEC35-T17S-R12E
AMC 396513	MSP-5	13543	300			SEC35-T17S-R12E
AMC 396514	MSP-6	13543	302			SEC35-T17S-R12E
AMC 396515	MSP-7	13543	304			SEC35-T17S-R12E
AMC 396516	MSP-8	13543	306			SEC35-T17S-R12E
AMC 396517	MSP-9	13543	308			SEC35-T17S-R12E
AMC 396518	MSP-10	13543	310			SEC35-T17S-R12E
AMC 396519	MSP-11	13543	312			SEC35-T17S-R12E
AMC 396520	MSP-12	13543	314			SEC35-T17S-R12E
AMC 396521	MSP-13	13543	316			SEC35-T17S-R12E
AMC 396522	MSP-14	13543	318			SEC35-T17S-R12E

Date: 8/3/2016

PHOENIX, ARIZONA

Page 8

2016 AUG 22 P 3: 55

RECEIVED  
BLM AZ STATE OFFICE

## EXHIBIT A

County: Pima

State: AZ

<u>BLM Serial #</u>	<u>Claim Name</u>	<u>Original Recording</u>		<u>Amended Recording</u>		<u>Location</u>
		<u>Recording #</u>	<u>Page #</u>	<u>Recording #</u>	<u>Page #</u>	
AMC 396523	MSP-15	13543	320			SEC35-T17S-R12E
AMC 396524	MSP-16	13543	322			SEC35-T17S-R12E
AMC 396525	MSP-17	13543	324			SEC35-T17S-R12E
AMC 396526	MSP-18	13543	326			SEC35-T17S-R12E
AMC 396527	MSP-19	13543	328			SEC35-T17S-R12E
AMC 396528	MSP-20	13543	330			SEC35-T17S-R12E
AMC 396529	MSP-21	13543	332			SEC35-T17S-R12E
AMC 396530	MSP-22	13543	334			SEC35-T17S-R12E
AMC 396531	MSP-23	13543	336			SEC26-T17S-R12E
AMC 396532	MSP-24	13543	338			SEC26-T17S-R12E
AMC 396533	MSP-25	13543	340			SEC26-T17S-R12E
AMC 396534	MSP-26	13543	342			SEC25-T17S-R12E
AMC 396535	MSP-27	13543	344			SEC25-T17S-R12E
AMC 396536	MSP-28	13543	346			SEC25-T17S-R12E
AMC 396537	MSP-29	13543	348			SEC25-T17S-R12E
AMC 396538	MSP-30	13543	350			SEC25-T17S-R12E
AMC 396539	MSP-31	13543	352			SEC25-T17S-R12E
AMC 396540	MSP-32	13543	354			SEC25-T17S-R12E
AMC 396541	MSP-33	13543	356			SEC25-T17S-R12E
AMC 396542	MSP-34	13543	358			SEC25-T17S-R12E
AMC 396543	MSP-35	13543	360			SEC25-T17S-R12E
AMC 396544	MSP-36	13543	362			SEC25-T17S-R12E
AMC 396545	MSP-37	13543	364			SEC25-T17S-R12E
AMC 396546	MSP-38	13543	366			SEC25-T17S-R12E
AMC 396547	MSP-39	13543	368			SEC25-T17S-R12E
AMC 396548	MSP-40	13543	370			SEC25-T17S-R12E
AMC 396549	MSP-41	13543	372			SEC25-T17S-R12E
AMC 396550	MSP-42	13543	374			SEC25-T17S-R12E
AMC 396551	MSP-43	13543	376			SEC25-T17S-R12E
AMC 396552	MSP-44	13543	378			SEC25-T17S-R12E
AMC 396553	MSP-45	13543	380			SEC25-T17S-R12E
AMC 396554	MSP-46	13543	382			SEC25-T17S-R12E
AMC 396555	MSP-47	13543	384			SEC25-T17S-R12E
AMC 396556	MSP-48	13543	386			SEC25-T17S-R12E
AMC 396557	MSP-49	13543	388			SEC25-T17S-R12E
AMC 396558	MSP-50	13543	390			SEC24-T17S-R12E
AMC 396559	MSP-51	13543	392			SEC24-T17S-R12E
AMC 396560	MSP-52	13543	394			SEC24-T17S-R12E

Date: 8/3/2016

Page 9

RECEIVED  
 BLM AZ STATE OFFICE  
 2016 AUG 22 P 3: 55  
 PHOENIX, ARIZONA

## EXHIBIT A

County: Pima

State: AZ

<u>BLM Serial #</u>	<u>Claim Name</u>	<u>Original Recording</u>		<u>Amended Recording</u>		<u>Location</u>
		<u>Recording #</u>	<u>Page #</u>	<u>Recording #</u>	<u>Page #</u>	
AMC 396561	MSP-53	13543	396			SEC24-T17S-R12E
AMC 396562	MSP-54	13543	398			SEC24-T17S-R12E
AMC 396563	MSP-55	13543	400			SEC24-T17S-R12E
AMC 396564	MSP-56	13543	402			SEC24-T17S-R12E
AMC 396565	MSP-57	13543	404			SEC24-T17S-R12E
AMC 396566	MSP-58	13543	406			SEC24-T17S-R12E
AMC 396567	MSP-59	13543	408			SEC24-T17S-R12E
AMC 396630	MSP-60	13553	298			SEC24-T17S-R12E
AMC 396631	MSP-61	13553	300			SEC24-T17S-R12E
AMC 396632	MSP-62	13553	302			SEC24-T17S-R12E
AMC 396633	MSP-63	13553	304			SEC24-T17S-R12E
AMC 396634	MSP-64	13553	306			SEC24-T17S-R12E
AMC 396635	MSP-65	13553	308			SEC24-T17S-R12E
AMC 396636	MSP-66	13553	310			SEC24-T17S-R12E
AMC 396637	MSP-67	13553	312			SEC24-T17S-R12E
AMC 396638	MSP-68	13553	314			SEC24-T17S-R12E
AMC 396639	MSP-69	13553	316			SEC19-T17S-R13E
AMC 396640	MSP-70	13553	318			SEC19-T17S-R13E
AMC 396641	MSP-71	13553	320			SEC19-T17S-R13E
AMC 396642	MSP-72	13553	322			SEC19-T17S-R13E
AMC 396643	MSP-73	13553	324			SEC19-T17S-R13E
AMC 396644	MSP-74	13553	326			SEC19-T17S-R13E
AMC 396645	MSP-75	13553	328			SEC19-T17S-R13E
AMC 396646	MSP-76	13553	330			SEC35-T17S-R12E
AMC 396647	MSP-77	13553	332			SEC35-T17S-R12E
AMC 396648	RSR-6	13553	334			SEC26-T17S-R12E
AMC 396649	RSR-8	13553	336			SEC26-T17S-R12E
AMC 396650	RSR-10	13553	338			SEC26-T17S-R12E
AMC 396651	RSR-12	13553	295			SEC26-T17S-R12E
AMC 396652	RSR-14	13553	340			SEC26-T17S-R12E
AMC 396653	RSR-16	13553	342			SEC26-T17S-R12E
AMC 396654	RSR-18	13553	344			SEC26-T17S-R12E
AMC 396655	RSR-20	13553	346			SEC26-T17S-R12E
AMC 396656	RSR-22	13553	348			SEC26-T17S-R12E
AMC 396657	RSR-23	13553	350			SEC34-T17S-R12E
AMC 396658	RSR-24	13553	352			SEC26-T17S-R12E
AMC 396659	RSR-25	13553	354			SEC34-T17S-R12E
AMC 396660	RSR-26	13553	356			SEC34-T17S-R12E

Date: 8/3/2016

PHOENIX, ARIZONA

Page 10

2016 AUG 22 P 3: 55

RECEIVED  
BLM AZ STATE OFFICE



## EXHIBIT A

County: Pima

State: AZ

<u>BLM Serial #</u>	<u>Claim Name</u>	<u>Original Recording</u>		<u>Amended Recording</u>		<u>Location</u>
		<u>Recording #</u>	<u>Page #</u>	<u>Recording #</u>	<u>Page #</u>	
AMC 396661	RSR-27	13553	358			SEC26-T17S-R12E
AMC 396662	RSR-28	13553	360			SEC26-T17S-R12E
AMC 396663	RSR-29	13553	362			SEC26-T17S-R12E
AMC 396664	RSR-30	13553	364			SEC26-T17S-R12E
AMC 396665	RSR-31	13553	366			SEC26-T17S-R12E
AMC 396666	RSR-32	13553	368			SEC26-T17S-R12E
AMC 396667	RSR-33	13553	370			SEC26-T17S-R12E
AMC 396668	RSR-34	13553	372			SEC26-T17S-R12E
AMC 396669	RSR-35	13553	374			SEC26-T17S-R12E
AMC 396670	RSR-36	13553	376			SEC26-T17S-R12E
AMC 396671	RSR-37	13553	378			SEC26-T17S-R12E
AMC 396672	RSR-38	13553	380			SEC26-T17S-R12E
AMC 396673	RSR-39	13553	382			SEC26-T17S-R12E
AMC 396674	RSR-40	13553	384			SEC26-T17S-R12E
AMC 396675	RSR-41	13553	386			SEC26-T17S-R12E
AMC 396676	RSR-42	13553	388			SEC26-T17S-R12E
AMC 396677	RSR-43	13553	390			SEC26-T17S-R12E
AMC 396678	RSR-44	13553	392			SEC26-T17S-R12E
AMC 396679	RSR-45	13553	394			SEC26-T17S-R12E
AMC 397095	MSP-78	13605	939			SEC26-T17S-R12E
AMC 397096	MSP-79	13605	941			SEC26-T17S-R12E
AMC 397097	MSP-80	13605	943			SEC26-T17S-R12E
AMC 397098	MSP-81	13605	945			SEC26-T17S-R12E
AMC 397099	MSP-82	13605	947			SEC26-T17S-R12E
AMC 397100	MSP-83	13605	949			SEC26-T17S-R12E
AMC 397101	MSP-84	13605	951			SEC26-T17S-R12E
AMC 397102	MSP-85	13605	953			SEC25-T17S-R12E
AMC 397103	MSP-86	13605	955			SEC25-T17S-R12E
AMC 397104	MSP-87	13605	957			SEC25-T17S-R12E
AMC 397108	MSP-91	13605	965			SEC25-T17S-R12E
AMC 397109	MSP-92	13605	967			SEC25-T17S-R12E
AMC 397110	MSP-93	13605	969			SEC25-T17S-R12E
AMC 397111	MSP-94	13605	971			SEC25-T17S-R12E
AMC 397112	MSP-95	13605	973			SEC30-T17S-R13E
AMC 397113	MSP-96	13605	975			SEC30-T17S-R13E
AMC 397114	MSP-97	13605	977			SEC30-T17S-R13E
AMC 397115	MSP-98	13605	979			SEC30-T17S-R13E
AMC 397116	MSP-99	13605	981			SEC01-T18S-R12E

Date: 8/3/2016

Page 11

RECEIVED  
BLM AZ STATE OFFICE  
2016 AUG 22 P 3:54  
PHOENIX, ARIZONA

## EXHIBIT A

County: Pima

State: AZ

<u>BLM Serial #</u>	<u>Claim Name</u>	<u>Original Recording</u>		<u>Amended Recording</u>		<u>Location</u>
		<u>Recording #</u>	<u>Page #</u>	<u>Recording #</u>	<u>Page #</u>	
AMC 397117	MSP-100	13605	983			SEC01-T18S-R12E
AMC 397118	MSP-101	13605	985			SEC20-T17S-R13E
AMC 397119	MSP-102	13605	987			SEC20-T17S-R13E
AMC 397120	MSP-103	13605	989			SEC20-T17S-R13E
AMC 397121	MSP-104	13605	991			SEC20-T17S-R13E
AMC 397122	MSP-105	13605	993			SEC20-T17S-R13E
AMC 397123	MSP-106	13605	995			SEC20-T17S-R13E
AMC 397124	MSP-107	13605	997			SEC20-T17S-R13E
AMC 397125	MSP-108	13605	999			SEC20-T17S-R13E
AMC 397126	MSP-109	13605	1001			SEC20-T17S-R13E
AMC 397127	MSP-110	13605	1003			SEC20-T17S-R13E
AMC 397128	MSP-111	13605	1005			SEC20-T17S-R13E
AMC 397129	MSP-112	13605	1007			SEC20-T17S-R13E
AMC 397130	MSP-113	13605	1009			SEC20-T17S-R13E
AMC 397131	MSP-114	13605	1011			SEC20-T17S-R13E
AMC 397132	MSP-115	13605	1013			SEC20-T17S-R13E
AMC 397133	MSP-116	13605	1015			SEC20-T17S-R13E
AMC 397134	MSP-117	13605	1017			SEC20-T17S-R13E
AMC 397135	MSP-118	13605	1019			SEC20-T17S-R13E
AMC 397136	MSP-119	13605	1021			SEC20-T17S-R13E
AMC 397137	MSP-120	13605	1023			SEC20-T17S-R13E
AMC 397138	MSP-121	13605	1025			SEC20-T17S-R13E
AMC 397139	MSP-122	13605	1027			SEC20-T17S-R13E
AMC 397140	MSP-123	13605	1029			SEC20-T17S-R13E
AMC 397141	MSP-124	13605	1031			SEC20-T17S-R13E
AMC 397142	MSP-125	13605	1033			SEC20-T17S-R13E
AMC 397143	MSP-126	13605	1035			SEC20-T17S-R13E
AMC 397144	MSP-127	13605	1037			SEC20-T17S-R13E
AMC 397145	MSP-128	13605	1039			SEC21-T17S-R13E
AMC 397146	MSP-129	13605	1041			SEC20-T17S-R13E
AMC 397147	MSP-130	13605	1043			SEC21-T17S-R13E
AMC 397148	MSP-131	13605	1045			SEC20-T17S-R13E
AMC 397149	MSP-132	13605	1047			SEC21-T17S-R13E
AMC 397150	MSP-133	13605	1049			SEC21-T17S-R13E
AMC 397152	MSP-135	13605	1053			SEC21-T17S-R13E
AMC 397154	MSP-137	13605	1057			SEC21-T17S-R13E
AMC 399774	JHS-1	13763	3018			SEC30-T17S-R13E
AMC 399775	JHS-2	13763	3020			SEC30-T17S-R13E

Date: 8/3/2016

PHOENIX, ARIZONA

Page 12

2016 AUG 22 P 3:54

RECEIVED  
BLM AZ STATE OFFICE

## EXHIBIT A

County: Pima

State: AZ

BLM Serial #	Claim Name	Original Recording		Amended Recording		Location
		Recording #	Page #	Recording #	Page #	
AMC 399776	JHS-3	13763	3022			SEC30-T17S-R13E
AMC 399777	JHS-4	13763	3024			SEC30-T17S-R13E
AMC 399778	JHS-5	13763	3026			SEC30-T17S-R13E
AMC 399779	JHS-6	13763	3028			SEC30-T17S-R13E
AMC 399780	JHS-7	13763	3030			SEC30-T17S-R13E
AMC 399781	JHS-8	13763	3032			SEC30-T17S-R13E
AMC 399782	JHS-9	13763	3034			SEC30-T17S-R13E
AMC 399783	JHS-10	13763	3036			SEC30-T17S-R13E
AMC 399784	JHS-11	13763	3038			SEC30-T17S-R13E
AMC 399785	JHS-12	13763	3040			SEC30-T17S-R13E
AMC 399786	JHS-13	13763	3042			SEC25-T17S-R12E
AMC 399787	JHS-14	13763	3044			SEC01-T18S-R12E
AMC 399788	JHS-15	13763	3046			SEC01-T18S-R12E
AMC 399789	JHS-16	13763	3048			SEC01-T18S-R12E
AMC 399790	JHS-17	13763	3050			SEC12-T18S-R12E
AMC 399791	JHS-18	13763	3052			SEC12-T18S-R12E
AMC 399792	JHS-19	13763	3054			SEC27-T17S-R13E
AMC 399793	JHS-20	13763	3056			SEC27-T17S-R13E
AMC 399794	JHS-21	13763	3058			SEC27-T17S-R13E
AMC 399795	JHS-22	13763	3060			SEC34-T17S-R12E
AMC 399796	JHS-23	13763	3062			SEC34-T17S-R13E
AMC 399797	JHS-24	13763	3064			SEC34-T17S-R13E
AMC 399798	JHS-25	13763	3066			SEC34-T17S-R13E
AMC 399799	JHS-26	13763	3068			SEC34-T17S-R13E
AMC 399800	JHS-27	13763	3070			SEC25-T17S-R12E
AMC 401702	MSP 88	13871	1145			SEC25-T17S-R12E
AMC 401703	MSP 89	13871	1143			SEC25-T17S-R12E
AMC 401704	MSP 90	13871	1141			SEC25-T17S-R12E
AMC 416258	ARNI-21	20121710268				SEC07-T18S-R13E
AMC 416259	ARNI-22	20121710269				SEC07-T18S-R13E
AMC 416260	ARNI-23	20121710270				SEC07-T18S-R13E
AMC 416261	ARNI-24	20121710271				SEC07-T18S-R13E
AMC 416262	ARNI-26	20121710272				SEC01-T18S-R12E
AMC 416263	ARNI-29	20121710273				SEC04-T18S-R12E
AMC 421078	ARNI-4	20130370748				SEC36-T17S-R12E
AMC 421079	ARNI-11	20130370749				SEC36-T17S-R12E
AMC 421080	DAN-1	20130370750				SEC36-T17S-R12E
AMC 421081	DAN-2	20130370751				SEC36-T17S-R12E

Date: 8/3/2016

Page 13

RECEIVED  
BLM AZ STATE OFFICE  
2016 AUG 22 P 3: 54  
PHOENIX, ARIZONA

## EXHIBIT A

County: Pima

State: AZ

<u>BLM Serial #</u>	<u>Claim Name</u>	<u>Original Recording</u>		<u>Amended Recording</u>		<u>Location</u>
		<u>Recording #</u>	<u>Page #</u>	<u>Recording #</u>	<u>Page #</u>	
AMC 421082	DIANA-1	20130370752				SEC36-T17S-R12E
AMC 421083	DIANA-2	20130370753				SEC36-T17S-R12E
AMC 421084	DIANA-3	20130370754				SEC36-T17S-R12E
AMC 421085	DIANA-4	20130370755				SEC36-T17S-R12E
AMC 421086	DIANA-5	20130370756				SEC36-T17S-R12E
AMC 421087	DIANA-6	20130370757				SEC36-T17S-R12E
AMC 421088	DIANA-7	20130370758				SEC36-T17S-R12E
AMC 421089	DIANA-8	20130370759				SEC36-T17S-R12E
AMC 423774	TAMRA-1	20131900493				SEC04-T18S-R12E
AMC 423775	TAMRA-2	20131900492				SEC04-T18S-R12E
AMC 423776	TAMRA-3	20131900491				SEC04-T18S-R12E
AMC 426773	ARNI-1	20140450424				SEC04-T18S-R12E
AMC 426774	ARNI-2	20140450425				SEC04-T18S-R12E
AMC 426775	ARNI-3	20140450426				SEC04-T18S-R12E
AMC 426776	ARNI-5	20140450427				SEC04-T18S-R12E
AMC 426777	ARNI-6	20140450428				SEC04-T18S-R12E
AMC 426778	ARNI-7	20140450429				SEC04-T18S-R12E
AMC 426779	ARNI-8	20140450430				SEC05-T18S-R12E
AMC 426780	ARNI-9	20140450431				SEC05-T18S-R12E
AMC 426781	ARNI-10	20140450432				SEC05-T18S-R12E
AMC 426782	ARNI-12	20140450433				SEC05-T18S-R12E
AMC 426783	ARNI-13	20140450434				SEC04-T18S-R12E
AMC 426784	ARNI-14	20140450435				SEC04-T18S-R12E
AMC 426785	ARNI-15	20140450436				SEC04-T18S-R12E
AMC 426786	ARNI-16	20140450437				SEC03-T18S-R12E
AMC 426787	ARNI-17	20140450438				SEC10-T18S-R12E
AMC 426788	ARNI-18	20140450439				SEC09-T18S-R12E
AMC 426789	ARNI-19	20140450440				SEC10-T18S-R12E
AMC 426790	ARNI-20	20140450441				SEC15-T18S-R12E
AMC 426791	ARNI-25	20140450442				SEC15-T18S-R12E
AMC 426792	ARNI-27	20140450443				SEC15-T18S-R12E
AMC 426793	ARNI-28	20140450444				SEC15-T18S-R12E
AMC 426794	ARNI-30	20140450445				SEC15-T18S-R12E
AMC 426795	ARNI-31	20140450446				SEC16-T18S-R12E
AMC 426796	ARNI-32	20140450447				SEC22-T18S-R12E
AMC 426797	ARNI-33	20140450448				SEC22-T18S-R12E
AMC 426798	ARNI-34	20140450449				SEC17-T18S-R12E
AMC 426799	ARNI-35	20140450450				SEC17-T18S-R12E

Date: 8/3/2016

RECEIVED  
BLM AZ STATE OFFICE  
2016 AUG 22 P 3:54  
HOENIX, ARIZONA

**EXHIBIT A**

County: Pima

State: AZ

BLM Serial #	Claim Name	Original Recording		Amended Recording		Location
		Recording #	Page #	Recording #	Page #	
AMC 426800	ARNI-36	20140450451				SEC17-T18S-R12E
AMC 426801	ARNI-37	20140450452				SEC10-T18S-R12E
AMC 426802	ARNI-38	20140450453				SEC15-T18S-R12E
AMC 426803	ARNI-39	20140450454				SEC17-T18S-R12E
AMC 426804	SIR-43	20140450455				SEC04-T18S-R12E
AMC 426805	SIR-44	20140450456				SEC04-T18S-R12E
AMC 426806	SIR-45	20140450457				SEC03-T18S-R12E
AMC 428291	MSP-134R	20141570607				SEC21-T17S-R13E
AMC 428292	MSP-136R	20141570608				SEC21-T17S-R13E
AMC 428293	MSP-138R	20141570609				SEC21-T17S-R13E
AMC 429957	ARNI-40	20143230506				SEC05-T18S-R12E
AMC 429958	ARNI-41	20143230507				SEC05-T18S-R12E
AMC 429959	ARNI-42	20143230508				SEC10-T18S-R12E
AMC 432480	JD-1	20151560477				SEC04-T18S-R12E
AMC 432481	JD-2	20151560478				SEC04-T18S-R12E
AMC 432482	JD-3	20151560479				SEC04-T18S-R12E
AMC 432483	JD-4	20151560480				SEC04-T18S-R12E
AMC 432484	JD-5	20151560481				SEC04-T18S-R12E
*AMC 432485	JD-6	20151560482				SEC04-T18S-R12E
AMC 438941	DLC-1	20162150608				SEC34-T17S-R12E
AMC 438942	DLC-2	20162150609				SEC34-T17S-R12E
AMC 438943	DLC-3	20162150610				SEC34-T17S-R12E
AMC 438944	DLC-4	20162150611				SEC34-T17S-R12E
AMC 438945	DLC-5	20162150612				SEC34-T17S-R12E
AMC 438946	DLC-6	20162150613				SEC34-T17S-R12E
AMC 438947	DLC-7	20162150614				SEC34-T17S-R12E
AMC 438948	DLC-8	20162150615				SEC34-T17S-R12E
AMC 438949	DLC-9	20162150616				SEC34-T17S-R12E
AMC 438950	DLC-10	20162150617				SEC35-T17S-R12E
No. Of Claims	541					

PHOENIX, ARIZONA

2016 AUG 22 P 3: 54

Date: 8/3/2016

NO. OF CLAIMS 541

AMOUNT 83,855.00

RECEIPT NO. 3637553

INIT. EXC

\*\* BLM-ASO \*\*

RECEIVED  
BLM AZ STATE OFFICE

**United States Department of the Interior**  
**Bureau of Land Management**  
 DIV OF LANDS, MINRLS & ENERGY  
 ONE N CENTRAL AVE  
 PHOENIX, AZ 85004 -4427  
 Phone: 602-417-9200

Receipt

No: 3637553

<b>Transaction #:</b> 3741437	
<b>Date of Transaction:</b> 08/22/2016	
CUSTOMER:	
FREEPORT MCMORAN INC 333 N CENTRAL AVE PHOENIX, AZ 85004-2121 US	

LINE #	QTY	DESCRIPTION	REMARKS	UNIT PRICE	TOTAL
1	1.00	LOCATABLE MINERALS / MINING CLAIMS- NOT NEW-UNADJUD, ONE AUTH NO. ONLY / MINING CLAIM MONEY RECEIVED <b>CASES: AMC14600/\$83855.00</b>	2017 MAINT (541)	- n/a -	83855.00
<b>TOTAL:</b>					<b>\$83,855.00</b>

PAYMENT INFORMATION			
1	AMOUNT:	83855.00	POSTMARKED: N/A
	TYPE:	CHECK	RECEIVED: 08/22/2016
	CHECK NO:	0000863541	
	NAME:	FREEPORT MCMORAN INC 333 N CENTRAL AVE PHOENIX AZ 85004-2121 US	

REMARKS

This receipt was generated by the automated BLM Collections and Billing System and is a paper representation of a portion of the official electronic record contained therein.

	392440	14598
416258	394407	<del>10089</del>
421078	395460	19084
423774	395849	19271
426773	396113	267423
428291	396508	343969
429957	396630	354965
432480	397095	389660
	399774	2015
	401702	390053

July 17, 2015

After recording, return to:  
 Freeport-McMoRan Inc.  
 Attn: C. Loder  
 333 North Central Avenue  
 Phoenix, AZ 85004


Bureau of Land Management  
 Department of the Interior  
 One N. Central Avenue  
 Phoenix, AZ 85004

**NOTICE OF INTENT TO HOLD MINING CLAIMS AND PAYMENT OF BLM  
 MAINTENANCE FEE**

Re: Payment of Annual Claim Maintenance Fee

Dear Sir or Madam:

This will serve as notice that Freeport-McMoRan Sierrita, Inc., whose address for purposes of this filing is Land and Water Department, 333 North Central Ave., Phoenix, Arizona 85004, intends to hold the mining claims and/or mill sites described on Exhibit A attached hereto for the assessment year ending at 12 o'clock, noon, on September 1, 2016 by payment of the annual maintenance fee of \$155 per claim or site. Payment of such amount is made herewith for such assessment year for each of the claims and sites, the name, and BLM serial number with the book and page or index number of recording of the location notice in the official records of Pima County, Arizona, of which, is set forth on Exhibit A attached hereto and by this reference incorporated herein.

  
 Carolyn Loder for  
 Freeport-McMoRan Sierrita, Inc.


State of Arizona     )  
                                   ) ss.  
 County of Maricopa    )

RECEIVED  
 BLM AZ STATE OFFICE  
 2015 JUL 29 A 10:36  
 PHOENIX, ARIZONA

The foregoing instrument was acknowledged before me on July 17<sup>th</sup>, 2015, by Carolyn Leder, on behalf of Freeport-McMoRan Sierrita, Inc.

(Seal)

 **STEPHANIE D. TURTON**  
 Notary Public - State of Arizona  
 MARICOPA COUNTY  
 My Commission Expires Nov. 18, 2015

  
 Notary Public  
 My commission expires: 11-18-2015

NO. OF CLAIMS 531  
 AMOUNT \$82,305.00  
 RECEIPT NO. \_\_\_\_\_  
 INIT. STC

JUL 30 2015  
 BY: R. Am

Check # 66843066  
 Ref 3352999

## EXHIBIT A

County: Pima

State: AZ

BLM Serial #	Claim Name	Original Recording		Amended Recording		Location
		Recording #	Page #	Recording #	Page #	
AMC 014600	ANTICIPATION #11	818	547	20140440026		SEC09-T18S-R12E
AMC 014610	BLACK JACK #1	77	289	2270	231	SEC07-T18S-R12E
AMC 014611	BLACK JACK #2	77	288	2280	467	SEC07-T18S-R12E
AMC 014612	BLACK JACK #3	77	287	2280	468	SEC07-T18S-R12E
AMC 014613	BLACK JACK #4	77	286	2280	469	SEC07-T18S-R12E
AMC 014614	BLACK JACK EXT. NO. 1	380	37	20140440027		SEC07-T18S-R12E
AMC 014615	BLACK JACK EXT. NO. 2	380	38	20140440028		SEC06-T18S-R12E
AMC 014616	BLUE BELL 1	808	587	20140440029		SEC10-T18S-R12E
AMC 014617	BLUE BELL 2	808	588	20140440030		SEC03-T18S-R12E
AMC 014618	BLUE BELL 3	808	589	20140440031		SEC03-T18S-R12E
AMC 014624	BLUE BELL 9	808	595	20140440032		SEC04-T18S-R12E
AMC 014628	BLUE BELL 13	808	599	20140440033		SEC04-T18S-R12E
AMC 014638	BOUNDARY #7	1340	322			SEC22-T18S-R12E
AMC 014639	BOUNDARY #8	1340	323			SEC22-T18S-R12E
AMC 014640	BOUNDARY #9	1340	324			SEC22-T18S-R12E
AMC 014641	BOUNDARY #10	1340	325			SEC22-T18S-R12E
AMC 014642	BOUNDARY #11	1340	326			SEC22-T18S-R12E
AMC 014643	BOUNDARY #12	1340	327			SEC22-T18S-R12E
AMC 014644	BOUNDARY #13	1340	328			SEC22-T18S-R12E
AMC 014645	BOUNDARY #14	1340	329			SEC22-T18S-R12E
AMC 014646	BOUNDARY #15	1340	330			SEC22-T18S-R12E
AMC 014647	BOUNDARY #16	1340	331			SEC22-T18S-R12E
AMC 014648	BOUNDARY #17	1340	332			SEC22-T18S-R12E
AMC 014649	BOUNDARY #18	1340	333			SEC22-T18S-R12E
AMC 014650	BOUNDARY #19	1340	334			SEC22-T18S-R12E
AMC 014651	BOUNDARY #20	1340	335			SEC22-T18S-R12E
AMC 014652	BOUNDARY #21	1340	336			SEC22-T18S-R12E
AMC 014653	BOUNDARY #22	1340	337			SEC22-T18S-R12E
AMC 014654	BOUNDARY #23 FRACTION	1340	338	20140440034		SEC22-T18S-R12E
AMC 014655	BOUNDARY #24 FRACTION	1340	339	20140440035		SEC22-T18S-R12E
AMC 014657	COPPER EMPIRE #2	638	148	20140440036		SEC09-T18S-R12E
AMC 014658	COPPER EMPIRE #3	817	51	1306	308	SEC09-T18S-R12E
AMC 014659	COPPER EMPIRE #4	817	52	1306	309	SEC09-T18S-R12E
AMC 014660	COPPER EMPIRE #5	817	53	1306	310	SEC09-T18S-R12E
AMC 014661	COPPER EMPIRE #6	817	54	1306	311	SEC09-T18S-R12E
AMC 014662	COPPER EMPIRE #7	817	55	2838	178	SEC09-T18S-R12E

Date: 6/22/2015

Page 1

PHOENIX, ARIZONA

2015 JUL 29 10:38

BLM AZ STAFF OFFICE  
RECEIVED



## EXHIBIT A

County: Pima

State: AZ

BLM Serial #	Claim Name	Original Recording		Amended Recording		Location
		Recording #	Page #	Recording #	Page #	
AMC 014663	COPPER EMPIRE #8	817	56	1306	313	SEC09-T18S-R12E
AMC 014664	COPPER EMPIRE #9	817	57	2838	179	SEC04-T18S-R12E
AMC 014665	COPPER EMPIRE #10	817	58	20140440037		SEC10-T18S-R12E
AMC 014666	COPPER GIANT #1	638	139	20140440038		SEC05-T18S-R12E
AMC 014667	COPPER GIANT #2	638	140	20140440039		SEC04-T18S-R12E
AMC 014670	COPPER GIANT #5	638	143	20140440040		SEC05-T18S-R12E
AMC 014671	COPPER GIANT #6	638	144	2731	376	SEC05-T18S-R12E
AMC 014672	COPPER GIANT #7	638	145	2731	377	SEC05-T18S-R12E
AMC 014673	COPPER GIANT #8	638	146	2731	378	SEC05-T18S-R12E
AMC 014674	COPPER JOHN EXTENSION #19	580	199	20140440041		SEC20-T18S-R12E
AMC 014679	COPPER JOHN EXTENSION #26	580	206	20140440042		SEC17-T18S-R12E
AMC 014680	COPPER JOHN EXTENSION #27	580	207	20140440043		SEC20-T18S-R12E
AMC 014685	COPPER JOHN EXTENSION #35	580	215	1049	251	SEC17-T18S-R12E
AMC 014686	COPPER JOHN EXTENSION #42	784	59	2740	104	SEC09-T18S-R12E
AMC 014687	COPPER JOHN EXTENSION #43	784	60	2740	105	SEC09-T18S-R12E
AMC 014688	DEC NO. 1	2241	152			SEC07-T18S-R12E
AMC 014689	DEC NO. 2	2241	153			SEC07-T18S-R12E
AMC 014690	ESCONDIDO #1	76	623	1742	78	SEC18-T18S-R12E
AMC 014691	FRIJOLE	76	547	2965	149	SEC17-T18S-R12E
AMC 014692	HOPE #1	1469	28			SEC07-T18S-R12E
AMC 014693	HOPE #2	1469	27			SEC18-T18S-R12E
AMC 014694	JULY NO 1	2331	293			SEC18-T18S-R12E
AMC 014695	JULY NO 2	2331	292			SEC18-T18S-R12E
AMC 014697	LUCKY BOY #1	76	547	1742	76	SEC18-T18S-R12E
AMC 014698	MAY 1	1756	197	2838	177	SEC09-T18S-R12E
AMC 014699	MAY BIRD #2	890	286	2485	333	SEC12-T18S-R11E
AMC 014700	MAY BIRD #3	890	287	2485	334	SEC12-T18S-R11E
AMC 014701	MAY BIRD #4	890	288	2485	335	SEC12-T18S-R11E
AMC 014702	MAY BIRD #5	890	289	2485	336	SEC12-T18S-R11E
AMC 014703	MAY BIRD #6	890	290	2485	337	SEC12-T18S-R11E
AMC 014704	MAY BIRD #7	890	291	2485	338	SEC12-T18S-R11E
AMC 014705	MAY BIRD #9	977	133	2485	339	SEC12-T18S-R11E
AMC 014706	MAY BIRD #10	977	134	2485	340	SEC12-T18S-R11E
AMC 014707	MAY BIRD #11	977	135	2485	341	SEC11-T18S-R11E
AMC 014708	MAY BIRD #16	977	140	2485	342	SEC12-T18S-R11E

Date: 6/22/2015

PHOENIX, ARIZONA

Page 2

2015 JUL 29 10:36

BLM AZ STATE OFFICE  
RECEIVED

## EXHIBIT A

County: Pima

State: AZ

BLM Serial #	Claim Name	Original Recording		Amended Recording		Location
		Recording #	Page #	Recording #	Page #	
AMC 014709	MAY BIRD #17	977	141	2485	343	SEC12-T18S-R11E
AMC 014710	MAY BIRD #18	977	142	2485	344	SEC12-T18S-R11E
AMC 014711	MAY BIRD #19	977	143	2485	345	SEC12-T18S-R11E
AMC 014712	MAY BIRD #21	977	145	2485	346	SEC07-T18S-R12E
AMC 014713	MAY BIRD #36	1484	547	2485	347	SEC13-T18S-R11E
AMC 014714	MAY BIRD #37	1484	548	2485	348	SEC07-T18S-R12E
AMC 014715	MAY BIRD #38	1484	549	2485	349	SEC13-T18S-R11E
AMC 014716	MAY BIRD #39	1484	550	2485	350	SEC18-T18S-R12E
AMC 014717	MAY BIRD #40	1484	551	2485	351	SEC13-T18S-R11E
AMC 014718	MAY BIRD #41	1484	552	2485	352	SEC18-T18S-R12E
AMC 014719	MAY BIRD #42	1484	553	2485	353	SEC18-T18S-R12E
AMC 014720	MAY BIRD #43	1484	554	2485	354	SEC18-T18S-R12E
AMC 014721	MAY BIRD #44	1484	555	2485	355	SEC18-T18S-R12E
AMC 014722	MAY BIRD #51	1484	562	2485	356	SEC07-T18S-R12E
AMC 014723	MAY BIRD #52	1484	563	2485	357	SEC12-T18S-R11E
AMC 014724	MAY BIRD #58	1484	569	2485	358	SEC06-T18S-R12E
AMC 014725	MAY BIRD #59	1484	570	20140440044		SEC06-T18S-R12E
AMC 014726	MAY BIRD #60	1484	571	2485	360	SEC06-T18S-R12E
AMC 014727	MAY BIRD #62	1484	573	2485	361	SEC06-T18S-R12E
AMC 014728	MONZONITE NO. 1	1602	116			SEC04-T18S-R12E
AMC 014729	NEW YEARS EVE EXT. #12	638	131	2731	379	SEC09-T18S-R12E
AMC 014730	NEW YEARS EVE EXT. #13	638	132	2731	380	SEC09-T18S-R12E
AMC 014731	NEW YEARS EVE EXT. #14	641	66	2731	381	SEC09-T18S-R12E
AMC 014732	NEW YEARS EVE EXT. #15	638	133	2731	382	SEC09-T18S-R12E
AMC 014733	NEW YEARS EVE EXT. #16	638	138	2747	206	SEC08-T18S-R12E
AMC 014734	NEW YEARS EVE EXT. #17	638	129	2731	384	SEC08-T18S-R12E
AMC 014735	NEW YEARS EVE EXT. #18	638	135	2731	385	SEC08-T18S-R12E
AMC 014736	NEW YEARS EVE EXT. #19	638	130	2731	386	SEC09-T18S-R12E
AMC 014737	NEW YEARS EVE EXT. #20	638	134	2731	387	SEC08-T18S-R12E
AMC 014738	NEW YEARS EVE EXT. #21	638	137	2731	388	SEC04-T18S-R12E
AMC 014739	NEW YEARS EVE EXT. #22	638	136	2747	205	SEC08-T18S-R12E
AMC 014750	OCTOBER NO. 2	2469	245			SEC12-T18S-R12E

Date: 6/22/2015

PHOENIX, ARIZONA

Page 3

2015 JUL 29 10:36

BLM AZ STATE OFFICE  
CELESTE

## EXHIBIT A

County: Pima

State: AZ

BLM Serial #	Claim Name	Original Recording		Amended Recording		Location
		Recording #	Page #	Recording #	Page #	
AMC 014751	PANA BLANCA EXT. NO. 1	784	62	20140440051		SEC06-T18S-R12E
AMC 014752	PANA BLANCA EXT. NO. 2	784	63	20140440052		SEC07-T18S-R12E
AMC 014753	PANA BLANCA EXT. NO. 3	784	64	20140440053		SEC06-T18S-R12E
AMC 014754	PANA BLANCA EXT. NO. 4	784	65	2379	304	SEC06-T18S-R12E
AMC 014755	PANA BLANCA EXT. NO. 5	784	66	20140440054		SEC07-T18S-R12E
AMC 014756	PANA BLANCA EXTENTION #6	784	68	2379	306	SEC07-T18S-R12E
AMC 014757	PANA BLANCA EXTENTION #7	784	67	2556	375	SEC07-T18S-R12E
AMC 014758	PANA BLANCA EXT. NO. 8	784	69	2379	308	SEC12-T18S-R11E
AMC 014759	P. B. NO. 2	2314	299	20140440055		SEC07-T18S-R12E
AMC 014761	P. B. NO. 8	2380	290			SEC08-T18S-R12E
AMC 014763	PLADA #1	2731	365			SEC08-T18S-R12E
AMC 014764	PLADA #2	2731	366			SEC09-T18S-R12E
AMC 014765	PLADA #3	2731	367	2747	207	SEC08-T18S-R12E
AMC 014766	PLADA #4	2731	368			SEC09-T18S-R12E
AMC 014767	PLADA #5	2731	369			SEC09-T18S-R12E
AMC 014768	PLADA #6	2731	370	2769	82	SEC09-T18S-R12E
AMC 014769	QUARTZ HILL #3	1648	596	2485	362	SEC18-T18S-R12E
AMC 014771	RED HILL EXTENSION #2	512	412	20140440056		SEC20-T18S-R12E
AMC 014772	RED HILL EXTENSION #3	512	413	1049	254	SEC20-T18S-R12E
AMC 014773	RED HILL EXTENSION #6	646	241	20140440057		SEC17-T18S-R12E
AMC 014778	RED HILL EXTENSION #13	646	247	1049	256	SEC17-T18S-R12E
AMC 014779	RED HILL EXTENSION #17	821	78	1049	257	SEC17-T18S-R12E
AMC 014781	RESERVE NO. 7	822	486	20140440058		SEC10-T18S-R12E
AMC 014782	RESERVE NO. 8	822	487			SEC10-T18S-R12E
AMC 014783	RESERVE NO. 9	822	488	20140440059		SEC10-T18S-R12E
AMC 014784	RESERVE NO. 10	822	489			SEC10-T18S-R12E
AMC 014786	RESERVE NO. 12	822	491			SEC10-T18S-R12E
AMC 014787	RESERVE NO. 13	822	492	20140440060		SEC15-T18S-R12E
AMC 014788	RESERVE NO. 14	822	493			SEC10-T18S-R12E
AMC 014798	RESERVE #24	923	583	20140440061		SEC15-T18S-R12E
AMC 014799	RESERVE #25	923	584	20140440062		SEC15-T18S-R12E

Date: 6/22/2015

Page 4

## EXHIBIT A

County: Pima

State: AZ

BLM Serial #	Claim Name	Original Recording		Amended Recording		Location
		Recording #	Page #	Recording #	Page #	
AMC 014801	RESERVE #27	923	586	20140440063		SEC15-T18S-R12E
AMC 014802	RESERVE #28	923	587	20140440064		SEC15-T18S-R12E
AMC 014803	RESERVE #29	935	566			SEC15-T18S-R12E
AMC 014804	RESERVE #30	923	588			SEC15-T18S-R12E
AMC 014805	RESERVE #31	923	589	20140440065		SEC15-T18S-R12E
AMC 014806	RESERVE #32	923	590			SEC15-T18S-R12E
AMC 014809	RESERVE NO. 36 FRACTION	2302	215			SEC15-T18S-R12E
AMC 014810	RESERVE NO. 37 FRACTION	2302	216			SEC15-T18S-R12E
AMC 014811	RESERVE NO. 38 FRACTION	2302	217			SEC15-T18S-R12E
AMC 014812	RESERVE NO. 39 FRACTION	2302	218			SEC15-T18S-R12E
AMC 014813	SEPT. NO 4	2331	291			SEC06-T18S-R12E
AMC 014814	SEPT. NO 5	2331	290			SEC12-T18S-R11E
AMC 014815	SEPT. NO 6	2331	289			SEC12-T18S-R11E
AMC 014835	VIRGINIA #1	1734	53	1746	522	SEC17-T18S-R12E
AMC 014836	VIRGINIA #2	1734	54	1746	523	SEC17-T18S-R12E
AMC 014837	VIRGINIA #3	1734	55	1746	524	SEC17-T18S-R12E
AMC 19084	Rich 1	3934	532			SEC34-T17S-R13E
AMC 19086	Rich 3	3934	534			SEC34-T17S-R13E
AMC 19088	Rich 5	3934	536			SEC34-T17S-R13E
AMC 19090	Rich 7	3934	538			SEC34-T17S-R13E
AMC 19092	Rich 9	3934	540			SEC27-T17S-R13E
AMC 19094	Rich 11	3934	542			SEC27-T17S-R13E
AMC 19096	Rich 13	2233	16			SEC27-T17S-R13E
AMC 19098	Rich 15	2233	18			SEC27-T17S-R13E
AMC 19100	Rich 17	2233	20			SEC27-T17S-R13E
AMC 19102	Rich 19	3934	544			SEC27-T17S-R13E
AMC 19104	Rich 21	3934	546			SEC27-T17S-R13E
AMC 19106	Rich 23	3934	548			SEC27-T17S-R13E
AMC 19108	Rich 25	3934	550			SEC27-T17S-R13E
AMC 19110	Rich 27	3934	552			SEC34-T17S-R13E
AMC 19111	Rich 28	3934	553			SEC34-T17S-R13E
AMC 19112	Rich 29	3934	554			SEC34-T17S-R13E
AMC 19114	Rich 31	3934	556			SEC34-T17S-R13E
AMC 19115	Rich 32	3934	557			SEC34-T17S-R13E
AMC 19278	Eric 10	2220	175			SEC34-T17S-R13E
AMC 19280	Eric 12	2220	177			SEC34-T17S-R13E

Date: 6/22/2015

Page 5

VANDERBILT COUNTY  
 RECORDS DEPARTMENT  
 1000 W. WASHINGTON  
 TULSA, OK 74103

## EXHIBIT A

County: Pima

State: AZ

BLM Serial#	Claim Name	Original Recording		Amended Recording		Location
		Recording #	Page #	Recording #	Page #	
← AMC 19282	Eric 14	2220	179			SEC34-T17S-R13E
← AMC 19284	Eric 16	2220	181			SEC34-T17S-R13E
← AMC 19286	Eric 18	3934	527			SEC34-T17S-R13E
← AMC 19292	Eric 24	2220	189			SEC34-T17S-R13E
← AMC 19294	Eric 26	2220	191			SEC34-T17S-R13E
← AMC 19296	Eric 28	2220	193			SEC34-T17S-R13E
← AMC 19298	Eric 30	2220	195			SEC34-T17S-R13E
← AMC 19300	Eric 32	2220	197			SEC27-T17S-R13E
← AMC 19302	Eric 34	2220	199			SEC27-T17S-R13E
← AMC 19304	Eric 36	2220	201			SEC27-T17S-R13E
← AMC 19306	Eric 38	2220	203			SEC27-T17S-R13E
← AMC 19308	Eric 40	2220	205			SEC27-T17S-R13E
← AMC 19310	Eric 42	2220	207			SEC27-T17S-R13E
← AMC 19314	Eric 46	2238	305			SEC27-T17S-R13E
← AMC 19316	Eric 48	2238	303			SEC27-T17S-R13E
← AMC 19318	Eric 50	2238	301			SEC27-T17S-R13E
← AMC 267429	COPPER EMPIRE #1	8011	2127			SEC09-T18S-R12E
← AMC 343975	OXIDE 7	10401	217	20140440045		SEC05-T18S-R12E
← AMC 343976	OXIDE 8	10401	219	20140440046		SEC05-T18S-R12E
← AMC 343979	OXIDE 11	10401	225	20140440047		SEC05-T18S-R12E
← AMC 343980	OXIDE 12	10401	227	20140440048		SEC05-T18S-R12E
← AMC 343983	OXIDE 15	10401	233	20140440049		SEC05-T18S-R12E
← AMC 343995	OXIDE 27	10401	257	20140440050		SEC05-T18S-R12E
AMC 343996	OXIDE 28	10401	259			SEC05-T18S-R12E
AMC 343997	OXIDE 29	10401	261			SEC05-T18S-R12E
AMC 343998	OXIDE 30	10401	263			SEC05-T18S-R12E
← AMC 343999	OXIDE 31	10401	265			SEC05-T18S-R12E
← AMC 354965	JAKE #1	11455	2469			SEC11-T18S-R12E
AMC 354966	JAKE #2	11455	2471			SEC11-T18S-R12E
AMC 354967	JAKE #3	11455	2473			SEC11-T18S-R12E
AMC 354968	JAKE #4	11455	2475			SEC11-T18S-R12E
AMC 354969	JAKE #5	11455	2477	13425	16	SEC11-T18S-R12E
AMC 354970	JAKE #6	11455	2479	13425	18	SEC11-T18S-R12E
AMC 354971	JAKE #7	11455	2481	13425	20	SEC11-T18S-R12E
AMC 354972	JAKE #8	11455	2483			SEC11-T18S-R12E
AMC 354973	JAKE #9	11455	2485			SEC11-T18S-R12E
AMC 354974	JAKE #10	11455	2487			SEC11-T18S-R12E
← AMC 354975	JAKE #11	11455	2489			SEC11-T18S-R12E

Date: 6/22/2015

Page 6

ORIGINAL RECORDING  
 2015 JUL 29 10 35  
 PIMA COUNTY ARIZONA  
 RECORDS DEPARTMENT

## EXHIBIT A

County: Pima

State: AZ

<u>BLM Serial #</u>	<u>Claim Name</u>	<u>Original Recording</u>		<u>Amended Recording</u>		<u>Location</u>
		<u>Recording #</u>	<u>Page #</u>	<u>Recording #</u>	<u>Page #</u>	
AMC 354976	JAKE #12	11455	2491			SEC11-T18S-R12E
AMC 354977	JAKE #13	11455	2493	13425	22	SEC11-T18S-R12E
AMC 354978	JAKE #14	11455	2495	13425	24	SEC11-T18S-R12E
AMC 354979	JAKE #15	11455	2497	13425	26	SEC11-T18S-R12E
AMC 354980	JAKE #16	11455	2499	13425	28	SEC12-T18S-R12E
AMC 354981	JAKE #17	11455	2501	13425	30	SEC12-T18S-R12E
AMC 354982	JAKE #18	11455	2503	13425	32	SEC12-T18S-R12E
AMC 354983	JAKE #19	11455	2505	13425	34	SEC12-T18S-R12E
AMC 354984	JAKE #20	11455	2507	13425	36	SEC12-T18S-R12E
AMC 354985	JAKE #21	11455	2509	13425	38	SEC12-T18S-R12E
AMC 354986	JAKE #22	11455	2511	13425	40	SEC12-T18S-R12E
AMC 354987	JAKE #23	11455	2513	13425	42	SEC12-T18S-R12E
AMC 354988	JAKE #24	11455	2515	13425	44	SEC12-T18S-R12E
AMC 354989	JAKE #25	11455	2517	13425	46	SEC12-T18S-R12E
AMC 354990	JAKE #26	11455	2519	13425	48	SEC12-T18S-R12E
AMC 354992	JAKE #28	11455	2523	13425	50	SEC12-T18S-R12E
AMC 354993	JAKE #29	11455	2525	13425	52	SEC12-T18S-R12E
AMC 354994	JAKE #30	11455	2527	13425	54	SEC12-T18S-R12E
AMC 354995	JAKE #31	11455	2529	13425	56	SEC12-T18S-R12E
AMC 354996	JAKE #32	11455	2531	13425	58	SEC12-T18S-R12E
AMC 354997	JAKE #33	11455	2533	13425	60	SEC12-T18S-R12E
AMC 354998	JAKE #34	11455	2535	13425	62	SEC12-T18S-R12E
AMC 354999	JAKE #35	11455	2537	13478	4	SEC12-T18S-R12E
AMC 355000	JAKE #36	11455	2539	13478	2	SEC12-T18S-R12E
AMC 389694	SIR #35	13245	621			SEC01-T18S-R12E
AMC 389695	SIR #36	13245	623			SEC01-T18S-R12E
AMC 389696	SIR #37	13245	625			SEC04-T18S-R12E
AMC 389697	SIR #38	13245	627			SEC04-T18S-R12E
AMC 389698	SIR #39	13245	629			SEC04-T18S-R12E
AMC 389699	SIR #40	13245	631			SEC04-T18S-R12E
AMC 389700	SIR #41	13245	633			SEC04-T18S-R12E
AMC 389701	SIR #42	13245	635			SEC04-T18S-R12E
AMC 390053	BND #1	13258	219			SEC23-T18S-R12E
AMC 390054	BND #2	13258	221			SEC23-T18S-R12E
AMC 390055	BND #3	13258	223			SEC23-T18S-R12E
AMC 390056	BND #4	13258	225			SEC23-T18S-R12E
AMC 390057	BND #5	13258	227			SEC23-T18S-R12E
AMC 390058	BND #6	13258	229			SEC23-T18S-R12E

Date: 6/22/2015

Page 7

PHOENIX, ARIZONA  
 JUL 29 10 35 AM 2015  
 BLM/ARIZONA STATE OFFICE

## EXHIBIT A

County: Pima

State: AZ

BLM Serial #	Claim Name	Original Recording		Amended Recording		Location
		Recording #	Page #	Recording #	Page #	
[- AMC 390059	BND #7	13258	231			SEC23-T18S-R12E
[- AMC 392440	CGO-1	13312	161			SEC05-T18S-R12E
[- AMC 394411	ANT-5	13373	37			SEC10-T18S-R12E
[- AMC 395462	JAKE #27R	13442	8			SEC12-T18S-R12E
[- AMC 395849	SIR #44	13477	139			SEC02-T18S-R12E
AMC 395850	SIR #45	13477	141			SEC02-T18S-R12E
AMC 395851	SIR #46	13477	143			SEC02-T18S-R12E
AMC 395852	SIR #47	13477	145			SEC02-T18S-R12E
AMC 395853	SIR #48	13477	147			SEC02-T18S-R12E
AMC 395854	SIR #49	13477	149			SEC02-T18S-R12E
AMC 395855	SIR #50	13477	151			SEC01-T18S-R12E
AMC 395856	SIR #51	13477	153			SEC01-T18S-R12E
AMC 395857	SIR #52	13477	155			SEC01-T18S-R12E
AMC 395858	SIR #53	13477	157			SEC01-T18S-R12E
AMC 395859	SIR #54	13477	159			SEC12-T18S-R12E
AMC 395860	SIR #55	13477	161			SEC12-T18S-R12E
AMC 395861	SIR #56	13477	163			SEC12-T18S-R12E
AMC 395862	SIR #57	13477	165			SEC12-T18S-R12E
AMC 395863	SIR #58	13477	167			SEC01-T18S-R12E
AMC 396113	TATE-1	13496	484			SEC04-T18S-R12E
AMC 396114	TATE-2	13496	486			SEC04-T18S-R12E
AMC 396115	TATE-3	13496	488			SEC04-T18S-R12E
AMC 396116	TATE-4	13496	490			SEC04-T18S-R12E
AMC 396508	CONHILL-1R	13543	290			SEC18-T18S-R12E
AMC 396509	MSP-1	13543	292			SEC35-T17S-R12E
AMC 396510	MSP-2	13543	294			SEC35-T17S-R12E
AMC 396511	MSP-3	13543	296			SEC35-T17S-R12E
AMC 396512	MSP-4	13543	298			SEC35-T17S-R12E
AMC 396513	MSP-5	13543	300			SEC35-T17S-R12E
AMC 396514	MSP-6	13543	302			SEC35-T17S-R12E
AMC 396515	MSP-7	13543	304			SEC35-T17S-R12E
AMC 396516	MSP-8	13543	306			SEC35-T17S-R12E
AMC 396517	MSP-9	13543	308			SEC35-T17S-R12E
AMC 396518	MSP-10	13543	310			SEC35-T17S-R12E
AMC 396519	MSP-11	13543	312			SEC35-T17S-R12E
AMC 396520	MSP-12	13543	314			SEC35-T17S-R12E
AMC 396521	MSP-13	13543	316			SEC35-T17S-R12E
AMC 396522	MSP-14	13543	318			SEC35-T17S-R12E

Date: 6/22/2015

PHOENIX, ARIZONA

Page 8

2015 JUL 29 10:35

BIRMINGHAM OFFICE

## EXHIBIT A

County: Pima

State: AZ

BLM Serial #	Claim Name	Original Recording		Amended Recording		Location
		Recording #	Page #	Recording #	Page #	
AMC 396523	MSP-15	13543	320			SEC35-T17S-R12E
AMC 396524	MSP-16	13543	322			SEC35-T17S-R12E
AMC 396525	MSP-17	13543	324			SEC35-T17S-R12E
AMC 396526	MSP-18	13543	326			SEC35-T17S-R12E
AMC 396527	MSP-19	13543	328			SEC35-T17S-R12E
AMC 396528	MSP-20	13543	330			SEC35-T17S-R12E
AMC 396529	MSP-21	13543	332			SEC35-T17S-R12E
AMC 396530	MSP-22	13543	334			SEC35-T17S-R12E
AMC 396531	MSP-23	13543	336			SEC26-T17S-R12E
AMC 396532	MSP-24	13543	338			SEC26-T17S-R12E
AMC 396533	MSP-25	13543	340			SEC26-T17S-R12E
AMC 396534	MSP-26	13543	342			SEC25-T17S-R12E
AMC 396535	MSP-27	13543	344			SEC25-T17S-R12E
AMC 396536	MSP-28	13543	346			SEC25-T17S-R12E
AMC 396537	MSP-29	13543	348			SEC25-T17S-R12E
AMC 396538	MSP-30	13543	350			SEC25-T17S-R12E
AMC 396539	MSP-31	13543	352			SEC25-T17S-R12E
AMC 396540	MSP-32	13543	354			SEC25-T17S-R12E
AMC 396541	MSP-33	13543	356			SEC25-T17S-R12E
AMC 396542	MSP-34	13543	358			SEC25-T17S-R12E
AMC 396543	MSP-35	13543	360			SEC25-T17S-R12E
AMC 396544	MSP-36	13543	362			SEC25-T17S-R12E
AMC 396545	MSP-37	13543	364			SEC25-T17S-R12E
AMC 396546	MSP-38	13543	366			SEC25-T17S-R12E
AMC 396547	MSP-39	13543	368			SEC25-T17S-R12E
AMC 396548	MSP-40	13543	370			SEC25-T17S-R12E
AMC 396549	MSP-41	13543	372			SEC25-T17S-R12E
AMC 396550	MSP-42	13543	374			SEC25-T17S-R12E
AMC 396551	MSP-43	13543	376			SEC25-T17S-R12E
AMC 396552	MSP-44	13543	378			SEC25-T17S-R12E
AMC 396553	MSP-45	13543	380			SEC25-T17S-R12E
AMC 396554	MSP-46	13543	382			SEC25-T17S-R12E
AMC 396555	MSP-47	13543	384			SEC25-T17S-R12E
AMC 396556	MSP-48	13543	386			SEC25-T17S-R12E
AMC 396557	MSP-49	13543	388			SEC25-T17S-R12E
AMC 396558	MSP-50	13543	390			SEC24-T17S-R12E
AMC 396559	MSP-51	13543	392			SEC24-T17S-R12E
AMC 396560	MSP-52	13543	394			SEC24-T17S-R12E

Date: 6/22/2015

PHOENIX, ARIZONA

Page 9

2015 JUL 29 A 10:34

BLM AZ STATE OFFICE  
RECEIVED



## EXHIBIT A

County: Pima

State: AZ

BLM Serial #	Claim Name	Original Recording		Amended Recording		Location
		Recording #	Page #	Recording #	Page #	
AMC 396561	MSP-53	13543	396			SEC24-T17S-R12E
AMC 396562	MSP-54	13543	398			SEC24-T17S-R12E
AMC 396563	MSP-55	13543	400			SEC24-T17S-R12E
AMC 396564	MSP-56	13543	402			SEC24-T17S-R12E
AMC 396565	MSP-57	13543	404			SEC24-T17S-R12E
AMC 396566	MSP-58	13543	406			SEC24-T17S-R12E
AMC 396567	MSP-59	13543	408			SEC24-T17S-R12E
AMC 396630	MSP-60	13553	298			SEC24-T17S-R12E
AMC 396631	MSP-61	13553	300			SEC24-T17S-R12E
AMC 396632	MSP-62	13553	302			SEC24-T17S-R12E
AMC 396633	MSP-63	13553	304			SEC24-T17S-R12E
AMC 396634	MSP-64	13553	306			SEC24-T17S-R12E
AMC 396635	MSP-65	13553	308			SEC24-T17S-R12E
AMC 396636	MSP-66	13553	310			SEC24-T17S-R12E
AMC 396637	MSP-67	13553	312			SEC24-T17S-R12E
AMC 396638	MSP-68	13553	314			SEC24-T17S-R12E
AMC 396639	MSP-69	13553	316			SEC19-T17S-R13E
AMC 396640	MSP-70	13553	318			SEC19-T17S-R13E
AMC 396641	MSP-71	13553	320			SEC19-T17S-R13E
AMC 396642	MSP-72	13553	322			SEC19-T17S-R13E
AMC 396643	MSP-73	13553	324			SEC19-T17S-R13E
AMC 396644	MSP-74	13553	326			SEC19-T17S-R13E
AMC 396645	MSP-75	13553	328			SEC19-T17S-R13E
AMC 396646	MSP-76	13553	330			SEC35-T17S-R12E
AMC 396647	MSP-77	13553	332			SEC35-T17S-R12E
AMC 396648	RSR-6	13553	334			SEC26-T17S-R12E
AMC 396649	RSR-8	13553	336			SEC26-T17S-R12E
AMC 396650	RSR-10	13553	338			SEC26-T17S-R12E
AMC 396651	RSR-12	13553	295			SEC26-T17S-R12E
AMC 396652	RSR-14	13553	340			SEC26-T17S-R12E
AMC 396653	RSR-16	13553	342			SEC26-T17S-R12E
AMC 396654	RSR-18	13553	344			SEC26-T17S-R12E
AMC 396655	RSR-20	13553	346			SEC26-T17S-R12E
AMC 396656	RSR-22	13553	348			SEC26-T17S-R12E
AMC 396657	RSR-23	13553	350			SEC34-T17S-R12E
AMC 396658	RSR-24	13553	352			SEC26-T17S-R12E
AMC 396659	RSR-25	13553	354			SEC34-T17S-R12E
AMC 396660	RSR-26	13553	356			SEC34-T17S-R12E

Date: 6/22/2015

PHOENIX, ARIZONA

Page 10

2015 JUL 29 10:34

RECEIVED  
BLM AZ STATE OFFICE

## EXHIBIT A

County: Pima

State: AZ

<u>BLM Serial #</u>	<u>Claim Name</u>	<u>Original Recording</u>		<u>Amended Recording</u>		<u>Location</u>
		<u>Recording #</u>	<u>Page #</u>	<u>Recording #</u>	<u>Page #</u>	
AMC 396661	RSR-27	13553	358			SEC26-T17S-R12E
AMC 396662	RSR-28	13553	360			SEC26-T17S-R12E
AMC 396663	RSR-29	13553	362			SEC26-T17S-R12E
AMC 396664	RSR-30	13553	364			SEC26-T17S-R12E
AMC 396665	RSR-31	13553	366			SEC26-T17S-R12E
AMC 396666	RSR-32	13553	368			SEC26-T17S-R12E
AMC 396667	RSR-33	13553	370			SEC26-T17S-R12E
AMC 396668	RSR-34	13553	372			SEC26-T17S-R12E
AMC 396669	RSR-35	13553	374			SEC26-T17S-R12E
AMC 396670	RSR-36	13553	376			SEC26-T17S-R12E
AMC 396671	RSR-37	13553	378			SEC26-T17S-R12E
AMC 396672	RSR-38	13553	380			SEC26-T17S-R12E
AMC 396673	RSR-39	13553	382			SEC26-T17S-R12E
AMC 396674	RSR-40	13553	384			SEC26-T17S-R12E
AMC 396675	RSR-41	13553	386			SEC26-T17S-R12E
AMC 396676	RSR-42	13553	388			SEC26-T17S-R12E
AMC 396677	RSR-43	13553	390			SEC26-T17S-R12E
AMC 396678	RSR-44	13553	392			SEC26-T17S-R12E
AMC 396679	RSR-45	13553	394			SEC26-T17S-R12E
AMC 397095	MSP-78	13605	939			SEC26-T17S-R12E
AMC 397096	MSP-79	13605	941			SEC26-T17S-R12E
AMC 397097	MSP-80	13605	943			SEC26-T17S-R12E
AMC 397098	MSP-81	13605	945			SEC26-T17S-R12E
AMC 397099	MSP-82	13605	947			SEC26-T17S-R12E
AMC 397100	MSP-83	13605	949			SEC26-T17S-R12E
AMC 397101	MSP-84	13605	951			SEC26-T17S-R12E
AMC 397102	MSP-85	13605	953			SEC25-T17S-R12E
AMC 397103	MSP-86	13605	955			SEC25-T17S-R12E
AMC 397104	MSP-87	13605	957			SEC25-T17S-R12E
AMC 397108	MSP-91	13605	965			SEC25-T17S-R12E
AMC 397109	MSP-92	13605	967			SEC25-T17S-R12E
AMC 397110	MSP-93	13605	969			SEC25-T17S-R12E
AMC 397111	MSP-94	13605	971			SEC25-T17S-R12E
AMC 397112	MSP-95	13605	973			SEC30-T17S-R13E
AMC 397113	MSP-96	13605	975			SEC30-T17S-R13E
AMC 397114	MSP-97	13605	977			SEC30-T17S-R13E
AMC 397115	MSP-98	13605	979			SEC30-T17S-R13E
AMC 397116	MSP-99	13605	981			SEC01-T18S-R12E

Date: 6/22/2015

PHOENIX, ARIZONA

Page 11

RECEIVED  
 BLM AZ STATE OFFICE  
 2015 JUL 29 10:34

## EXHIBIT A

County: Pima

State: AZ

BLM Serial #	Claim Name	Original Recording		Amended Recording		Location
		Recording #	Page #	Recording #	Page #	
AMC 397117	MSP-100	13605	983			SEC01-T18S-R12E
AMC 397118	MSP-101	13605	985			SEC20-T17S-R13E
AMC 397119	MSP-102	13605	987			SEC20-T17S-R13E
AMC 397120	MSP-103	13605	989			SEC20-T17S-R13E
AMC 397121	MSP-104	13605	991			SEC20-T17S-R13E
AMC 397122	MSP-105	13605	993			SEC20-T17S-R13E
AMC 397123	MSP-106	13605	995			SEC20-T17S-R13E
AMC 397124	MSP-107	13605	997			SEC20-T17S-R13E
AMC 397125	MSP-108	13605	999			SEC20-T17S-R13E
AMC 397126	MSP-109	13605	1001			SEC20-T17S-R13E
AMC 397127	MSP-110	13605	1003			SEC20-T17S-R13E
AMC 397128	MSP-111	13605	1005			SEC20-T17S-R13E
AMC 397129	MSP-112	13605	1007			SEC20-T17S-R13E
AMC 397130	MSP-113	13605	1009			SEC20-T17S-R13E
AMC 397131	MSP-114	13605	1011			SEC20-T17S-R13E
AMC 397132	MSP-115	13605	1013			SEC20-T17S-R13E
AMC 397133	MSP-116	13605	1015			SEC20-T17S-R13E
AMC 397134	MSP-117	13605	1017			SEC20-T17S-R13E
AMC 397135	MSP-118	13605	1019			SEC20-T17S-R13E
AMC 397136	MSP-119	13605	1021			SEC20-T17S-R13E
AMC 397137	MSP-120	13605	1023			SEC20-T17S-R13E
AMC 397138	MSP-121	13605	1025			SEC20-T17S-R13E
AMC 397139	MSP-122	13605	1027			SEC20-T17S-R13E
AMC 397140	MSP-123	13605	1029			SEC20-T17S-R13E
AMC 397141	MSP-124	13605	1031			SEC20-T17S-R13E
AMC 397142	MSP-125	13605	1033			SEC20-T17S-R13E
AMC 397143	MSP-126	13605	1035			SEC20-T17S-R13E
AMC 397144	MSP-127	13605	1037			SEC20-T17S-R13E
AMC 397145	MSP-128	13605	1039			SEC21-T17S-R13E
AMC 397146	MSP-129	13605	1041			SEC20-T17S-R13E
AMC 397147	MSP-130	13605	1043			SEC21-T17S-R13E
AMC 397148	MSP-131	13605	1045			SEC20-T17S-R13E
AMC 397149	MSP-132	13605	1047			SEC21-T17S-R13E
AMC 397150	MSP-133	13605	1049			SEC21-T17S-R13E
AMC 397152	MSP-135	13605	1053			SEC21-T17S-R13E
AMC 397154	MSP-137	13605	1057			SEC21-T17S-R13E
AMC 399774	JHS-1	13763	3018			SEC30-T17S-R13E
AMC 399775	JHS-2	13763	3020			SEC30-T17S-R13E

Date: 6/22/2015

PHOENIX, ARIZONA

Page 12

2015 JUL 29 A 10:34

RECEIVED  
BLM AZ STATE OFFICE

## EXHIBIT A

County: Pima

State: AZ

BLM Serial #	Claim Name	Original Recording		Amended Recording		Location
		Recording #	Page #	Recording #	Page #	
AMC 399776	JHS-3	13763	3022			SEC30-T17S-R13E
AMC 399777	JHS-4	13763	3024			SEC30-T17S-R13E
AMC 399778	JHS-5	13763	3026			SEC30-T17S-R13E
AMC 399779	JHS-6	13763	3028			SEC30-T17S-R13E
AMC 399780	JHS-7	13763	3030			SEC30-T17S-R13E
AMC 399781	JHS-8	13763	3032			SEC30-T17S-R13E
AMC 399782	JHS-9	13763	3034			SEC30-T17S-R13E
AMC 399783	JHS-10	13763	3036			SEC30-T17S-R13E
AMC 399784	JHS-11	13763	3038			SEC30-T17S-R13E
AMC 399785	JHS-12	13763	3040			SEC30-T17S-R13E
AMC 399786	JHS-13	13763	3042			SEC25-T17S-R12E
AMC 399787	JHS-14	13763	3044			SEC01-T18S-R12E
AMC 399788	JHS-15	13763	3046			SEC01-T18S-R12E
AMC 399789	JHS-16	13763	3048			SEC01-T18S-R12E
AMC 399790	JHS-17	13763	3050			SEC12-T18S-R12E
AMC 399791	JHS-18	13763	3052			SEC12-T18S-R12E
AMC 399792	JHS-19	13763	3054			SEC27-T17S-R13E
AMC 399793	JHS-20	13763	3056			SEC27-T17S-R13E
AMC 399794	JHS-21	13763	3058			SEC27-T17S-R13E
AMC 399795	JHS-22	13763	3060			SEC34-T17S-R12E
AMC 399796	JHS-23	13763	3062			SEC34-T17S-R13E
AMC 399797	JHS-24	13763	3064			SEC34-T17S-R13E
AMC 399798	JHS-25	13763	3066			SEC34-T17S-R13E
AMC 399799	JHS-26	13763	3068			SEC34-T17S-R13E
AMC 399800	JHS-27	13763	3070			SEC25-T17S-R12E
AMC 401702	MSP 88	13871	1145			SEC25-T17S-R12E
AMC 401703	MSP 89	13871	1143			SEC25-T17S-R12E
AMC 401704	MSP 90	13871	1141			SEC25-T17S-R12E
AMC 416258	ARNI-21	20121710268				SEC07-T18S-R13E
AMC 416259	ARNI-22	20121710269				SEC07-T18S-R13E
AMC 416260	ARNI-23	20121710270				SEC07-T18S-R13E
AMC 416261	ARNI-24	20121710271				SEC07-T18S-R13E
AMC 416262	ARNI-26	20121710272				SEC01-T18S-R12E
AMC 416263	ARNI-29	20121710273				SEC04-T18S-R12E
AMC 421078	ARNI-4	20130370748				SEC36-T17S-R12E
AMC 421079	ARNI-11	20130370749				SEC36-T17S-R12E
AMC 421080	DAN-1	20130370750				SEC36-T17S-R12E
AMC 421081	DAN-2	20130370751				SEC36-T17S-R12E

Date: 6/22/2015

Page 13

RECEIVED  
BLM AZ STATE OFFICE

PHOENIX, ARIZONA  
2015 JUL 29 A 10:33

## EXHIBIT A

County: Pima

State: AZ

BLM Serial #	Claim Name	Original Recording		Amended Recording		Location
		Recording #	Page #	Recording #	Page #	
AMC 421082	DIANA-1	20130370752				SEC36-T17S-R12E
AMC 421083	DIANA-2	20130370753				SEC36-T17S-R12E
AMC 421084	DIANA-3	20130370754				SEC36-T17S-R12E
AMC 421085	DIANA-4	20130370755				SEC36-T17S-R12E
AMC 421086	DIANA-5	20130370756				SEC36-T17S-R12E
AMC 421087	DIANA-6	20130370757				SEC36-T17S-R12E
AMC 421088	DIANA-7	20130370758				SEC36-T17S-R12E
AMC 421089	DIANA-8	20130370759				SEC36-T17S-R12E
AMC 423774	TAMRA-1	20131900493				SEC04-T18S-R12E
AMC 423775	TAMRA-2	20131900492				SEC04-T18S-R12E
AMC 423776	TAMRA-3	20131900491				SEC04-T18S-R12E
AMC 426773	ARNI-1	20140450424				SEC04-T18S-R12E
AMC 426774	ARNI-2	20140450425				SEC04-T18S-R12E
AMC 426775	ARNI-3	20140450426				SEC04-T18S-R12E
AMC 426776	ARNI-5	20140450427				SEC04-T18S-R12E
AMC 426777	ARNI-6	20140450428				SEC04-T18S-R12E
AMC 426778	ARNI-7	20140450429				SEC04-T18S-R12E
AMC 426779	ARNI-8	20140450430				SEC05-T18S-R12E
AMC 426780	ARNI-9	20140450431				SEC05-T18S-R12E
AMC 426781	ARNI-10	20140450432				SEC05-T18S-R12E
AMC 426782	ARNI-12	20140450433				SEC05-T18S-R12E
AMC 426783	ARNI-13	20140450434				SEC04-T18S-R12E
AMC 426784	ARNI-14	20140450435				SEC04-T18S-R12E
AMC 426785	ARNI-15	20140450436				SEC04-T18S-R12E
AMC 426786	ARNI-16	20140450437				SEC03-T18S-R12E
AMC 426787	ARNI-17	20140450438				SEC10-T18S-R12E
AMC 426788	ARNI-18	20140450439				SEC09-T18S-R12E
AMC 426789	ARNI-19	20140450440				SEC10-T18S-R12E
AMC 426790	ARNI-20	20140450441				SEC15-T18S-R12E
AMC 426791	ARNI-25	20140450442				SEC15-T18S-R12E
AMC 426792	ARNI-27	20140450443				SEC15-T18S-R12E
AMC 426793	ARNI-28	20140450444				SEC15-T18S-R12E
AMC 426794	ARNI-30	20140450445				SEC15-T18S-R12E
AMC 426795	ARNI-31	20140450446				SEC16-T18S-R12E
AMC 426796	ARNI-32	20140450447				SEC22-T18S-R12E
AMC 426797	ARNI-33	20140450448				SEC22-T18S-R12E
AMC 426798	ARNI-34	20140450449				SEC17-T18S-R12E
AMC 426799	ARNI-35	20140450450				SEC17-T18S-R12E

Date: 6/22/2015

Page 14

RECEIVED  
 BLM AZ STATE OFFICE  
 2015 JUL 29 A 10:33  
 PHOENIX, ARIZONA

## EXHIBIT A

County: Pima

State: AZ

<u>BLM Serial #</u>	<u>Claim Name</u>	<u>Original Recording</u>		<u>Amended Recording</u>		<u>Location</u>
		<u>Recording #</u>	<u>Page #</u>	<u>Recording #</u>	<u>Page #</u>	
AMC 426800	ARNI-36	20140450451				SEC17-T18S-R12E
AMC 426801	ARNI-37	20140450452				SEC10-T18S-R12E
AMC 426802	ARNI-38	20140450453				SEC15-T18S-R12E
AMC 426803	ARNI-39	20140450454				SEC17-T18S-R12E
AMC 426804	SIR-43	20140450455				SEC04-T18S-R12E
AMC 426805	SIR-44	20140450456				SEC04-T18S-R12E
AMC 426806	SIR-45	20140450457				SEC03-T18S-R12E
AMC 428291	MSP-134R	20141570607				SEC21-T17S-R13E
AMC 428292	MSP-136R	20141570608				SEC21-T17S-R13E
AMC 428293	MSP-138R	20141570609				SEC21-T17S-R13E
AMC 429957	ARNI-40	20143230506				SEC05-T18S-R12E
AMC 429958	ARNI-41	20143230507				SEC05-T18S-R12E
AMC 429959	ARNI-42	20143230508				SEC10-T18S-R12E
AMC 432480	JD-1	20151560477				SEC04-T18S-R12E
AMC 432481	JD-2	20151560478				SEC04-T18S-R12E
AMC 432482	JD-3	20151560479				SEC04-T18S-R12E
AMC 432483	JD-4	20151560480				SEC04-T18S-R12E
AMC 432484	JD-5	20151560481				SEC04-T18S-R12E
AMC 432485	JD-6	20151560482				SEC04-T18S-R12E
<b>No. Of Claims</b>	531					

RECEIVED  
BLM AZ STATE OFFICE  
2015 JUL 29 A 10:33  
PHOENIX, ARIZONA

**United States Department of the Interior**  
**Bureau of Land Management**  
 LANDS/RECREATION & PLANNING  
 ONE N CENTRAL AVE  
 PHOENIX, AZ 85004 -2203  
 Phone: 602-417-9200

Receipt

No: 3352999


<b>Transaction #:</b> 3450903	
<b>Date of Transaction:</b> 07/29/2015	
<b>CUSTOMER:</b>	
FREEPORT MCMORAN INC 333 N CENTRAL AVE PHOENIX, AZ 85004-2121 US	

LINE #	QTY	DESCRIPTION	REMARKS	UNIT PRICE	TOTAL
1	1.00	LOCATABLE MINERALS / MINING CLAIMS- NOT NEW-UNADJUD, ONE AUTH NO. ONLY / MINING CLAIM MONEY RECEIVED <b>CASES: AMC14600/\$82305.00</b>	2016 MAINT (531)	- n/a -	82305.00
<b>TOTAL:</b>					<b>\$82,305.00</b>

PAYMENT INFORMATION			
1	AMOUNT:	82305.00	POSTMARKED: N/A
	TYPE:	CHECK	RECEIVED: 07/29/2015
	CHECK NO:	0000843066	
	NAME:	FREEPORT MCMORAN INC 333 N CENTRAL AVE PHOENIX AZ 85004-2121 US	

REMARKS

This receipt was generated by the automated BLM Collections and Billing System and is a paper representation of a portion of the official electronic record contained therein.



HMC heads:

423774	14598	394407
426773	19084	395460
428291	19271	395849
	267423	396113
	343969	396508
	354965	396630
	389660	397095
	390053	399774
	392440	401702
	416258	2014 421078

August 12, 2014

After recording, return to:  
Freeport-McMoRan Inc.  
Attn: C. Loder  
333 North Central Avenue  
Phoenix, AZ 85004


Bureau of Land Management  
Department of the Interior  
One N. Central Avenue  
Phoenix, AZ 85004

**NOTICE OF INTENT TO HOLD MINING CLAIMS AND PAYMENT OF BLM  
MAINTENANCE FEE**

Re: Payment of Annual Claim Maintenance Fee

Dear Sir or Madam:

This will serve as notice that Freeport-McMoRan Sierrita, Inc., whose address for purposes of this filing is Land and Water Department, 333 North Central Ave., Phoenix, Arizona 85004, intends to hold the mining claims and/or mill sites described on Exhibit A attached hereto for the assessment year ending at 12 o'clock, noon, on September 1, 2015 by payment of the annual maintenance fee of \$155 per claim or site. Payment of such amount is made herewith for such assessment year for each of the claims and sites, the name, and BLM serial number with the book and page or index number of recording of the location notice in the official records of Pima County, Arizona, of which, is set forth on Exhibit A attached hereto and by this reference incorporated herein.

  
\_\_\_\_\_  
Carolyn Loder for  
Freeport-McMoRan Sierrita, Inc.


State of Arizona     )  
                                  ) ss.  
County of Maricopa    )

RECEIVED  
AZ STATE OFFICE  
PHOENIX, ARIZONA  
2014 AUG 14 P 12:45

The foregoing instrument was acknowledged before me on August 12<sup>th</sup>, 2014, by Carolyn Loder, on behalf of Freeport-McMoRan Sierrita, Inc.

(Seal)

  
**STEPHANIE D. TURTON**  
Notary Public - State of Arizona  
MARICOPA COUNTY  
My Commission Expires Nov. 18, 2015

  
\_\_\_\_\_  
Notary Public  
My commission expires: 11-18-2015



## EXHIBIT A

County: Pima

State: AZ

BLM Serial #	Claim Name	Original Recording		Amended Recording		Location
		Recording #	Page #	Recording #	Page #	
AMC 014600	ANTICIPATION #11	818	547	20140440026		SEC09-T18S-R12E
AMC 014610	BLACK JACK #1	77	289	2270	231	SEC07-T18S-R12E
AMC 014611	BLACK JACK #2	77	288	2280	467	SEC07-T18S-R12E
AMC 014612	BLACK JACK #3	77	287	2280	468	SEC07-T18S-R12E
AMC 014613	BLACK JACK #4	77	286	2280	469	SEC07-T18S-R12E
AMC 014614	BLACK JACK EXT. NO. 1	380	37	20140440027		SEC07-T18S-R12E
AMC 014615	BLACK JACK EXT. NO. 2	380	38	20140440028		SEC06-T18S-R12E
AMC 014616	BLUE BELL 1	808	587	20140440029		SEC10-T18S-R12E
AMC 014617	BLUE BELL 2	808	588	20140440030		SEC03-T18S-R12E
AMC 014618	BLUE BELL 3	808	589	20140440031		SEC03-T18S-R12E
AMC 014624	BLUE BELL 9	808	595	20140440032		SEC04-T18S-R12E
AMC 014628	BLUE BELL 13	808	599	20140440033		SEC04-T18S-R12E
AMC 014638	BOUNDARY #7	1340	322			SEC22-T18S-R12E
AMC 014639	BOUNDARY #8	1340	323			SEC22-T18S-R12E
AMC 014640	BOUNDARY #9	1340	324			SEC22-T18S-R12E
AMC 014641	BOUNDARY #10	1340	325			SEC22-T18S-R12E
AMC 014642	BOUNDARY #11	1340	326			SEC22-T18S-R12E
AMC 014643	BOUNDARY #12	1340	327			SEC22-T18S-R12E
AMC 014644	BOUNDARY #13	1340	328			SEC22-T18S-R12E
AMC 014645	BOUNDARY #14	1340	329			SEC22-T18S-R12E
AMC 014646	BOUNDARY #15	1340	330			SEC22-T18S-R12E
AMC 014647	BOUNDARY #16	1340	331			SEC22-T18S-R12E
AMC 014648	BOUNDARY #17	1340	332			SEC22-T18S-R12E
AMC 014649	BOUNDARY #18	1340	333			SEC22-T18S-R12E
AMC 014650	BOUNDARY #19	1340	334			SEC22-T18S-R12E
AMC 014651	BOUNDARY #20	1340	335			SEC22-T18S-R12E
AMC 014652	BOUNDARY #21	1340	336			SEC22-T18S-R12E
AMC 014653	BOUNDARY #22	1340	337			SEC22-T18S-R12E
AMC 014654	BOUNDARY #23 FRACTION	1340	338	20140440034		SEC22-T18S-R12E
AMC 014655	BOUNDARY #24 FRACTION	1340	339	20140440035		SEC22-T18S-R12E
AMC 014657	COPPER EMPIRE #2	638	148	20140440036		SEC09-T18S-R12E
AMC 014658	COPPER EMPIRE #3	817	51	1306	308	SEC09-T18S-R12E
AMC 014659	COPPER EMPIRE #4	817	52	1306	309	SEC09-T18S-R12E
AMC 014660	COPPER EMPIRE #5	817	53	1306	310	SEC09-T18S-R12E
AMC 014661	COPPER EMPIRE #6	817	54	1306	311	SEC09-T18S-R12E
AMC 014662	COPPER EMPIRE #7	817	55	2838	178	SEC09-T18S-R12E

Date: 7/22/2014

Page 1

RECEIVED  
 PHOENIX, ARIZONA  
 2014 AUG 14 P 12:44  
 PHOENIX AZ STATE OFFICE

## EXHIBIT A

County: Pima

State: AZ

BLM Serial #	Claim Name	Original Recording		Amended Recording		Location
		Recording #	Page #	Recording #	Page #	
AMC 014663	COPPER EMPIRE #8	817	56	1306	313	SEC09-T18S-R12E
AMC 014664	COPPER EMPIRE #9	817	57	2838	179	SEC04-T18S-R12E
AMC 014665	COPPER EMPIRE #10	817	58	20140440037		SEC10-T18S-R12E
AMC 014666	COPPER GIANT #1	638	139	20140440038		SEC05-T18S-R12E
AMC 014667	COPPER GIANT #2	638	140	20140440039		SEC04-T18S-R12E
AMC 014670	COPPER GIANT #5	638	143	20140440040		SEC05-T18S-R12E
AMC 014671	COPPER GIANT #6	638	144	2731	376	SEC05-T18S-R12E
AMC 014672	COPPER GIANT #7	638	145	2731	377	SEC05-T18S-R12E
AMC 014673	COPPER GIANT #8	638	146	2731	378	SEC05-T18S-R12E
AMC 014674	COPPER JOHN EXTENSION #19	580	199	20140440041		SEC20-T18S-R12E
AMC 014679	COPPER JOHN EXTENSION #26	580	206	20140440042		SEC17-T18S-R12E
AMC 014680	COPPER JOHN EXTENSION #27	580	207	20140440043		SEC20-T18S-R12E
AMC 014685	COPPER JOHN EXTENSION #35	580	215	1049	251	SEC17-T18S-R12E
AMC 014686	COPPER JOHN EXTENSION #42	784	59	2740	104	SEC09-T18S-R12E
AMC 014687	COPPER JOHN EXTENSION #43	784	60	2740	105	SEC09-T18S-R12E
AMC 014688	DEC NO. 1	2241	152			SEC07-T18S-R12E
AMC 014689	DEC NO. 2	2241	153			SEC07-T18S-R12E
AMC 014690	ESCONDIDO #1	76	623	1742	78	SEC18-T18S-R12E
AMC 014691	FRIJOLE	76	547	2965	149	SEC17-T18S-R12E
AMC 014692	HOPE #1	1469	28			SEC07-T18S-R12E
AMC 014693	HOPE #2	1469	27			SEC18-T18S-R12E
AMC 014694	JULY NO 1	2331	293			SEC18-T18S-R12E
AMC 014695	JULY NO 2	2331	292			SEC18-T18S-R12E
AMC 014697	LUCKY BOY #1	76	547	1742	76	SEC18-T18S-R12E
AMC 014698	MAY 1	1756	197	2838	177	SEC09-T18S-R12E
AMC 014699	MAY BIRD #2	890	286	2485	333	SEC12-T18S-R11E
AMC 014700	MAY BIRD #3	890	287	2485	334	SEC12-T18S-R11E
AMC 014701	MAY BIRD #4	890	288	2485	335	SEC12-T18S-R11E
AMC 014702	MAY BIRD #5	890	289	2485	336	SEC12-T18S-R11E
AMC 014703	MAY BIRD #6	890	290	2485	337	SEC12-T18S-R11E
AMC 014704	MAY BIRD #7	890	291	2485	338	SEC12-T18S-R11E
AMC 014705	MAY BIRD #9	977	133	2485	339	SEC12-T18S-R11E
AMC 014706	MAY BIRD #10	977	134	2485	340	SEC12-T18S-R11E
AMC 014707	MAY BIRD #11	977	135	2485	341	SEC11-T18S-R11E
AMC 014708	MAY BIRD #16	977	140	2485	342	SEC12-T18S-R11E

Date: 7/22/2014

Page 2

PHOENIX, ARIZONA

2014 AUG 14 P 12:44

RECEIVED  
M AZ STATE OFFICE

71

### EXHIBIT A

County: Pima

State: AZ

BLM Serial #	Claim Name	Original Recording		Amended Recording		Location
		Recording #	Page #	Recording #	Page #	
AMC 014709	MAY BIRD #17	977	141	2485	343	SEC12-T18S-R11E
AMC 014710	MAY BIRD #18	977	142	2485	344	SEC12-T18S-R11E
AMC 014711	MAY BIRD #19	977	143	2485	345	SEC12-T18S-R11E
AMC 014712	MAY BIRD #21	977	145	2485	346	SEC07-T18S-R12E
AMC 014713	MAY BIRD #36	1484	547	2485	347	SEC13-T18S-R11E
AMC 014714	MAY BIRD #37	1484	548	2485	348	SEC07-T18S-R12E
AMC 014715	MAY BIRD #38	1484	549	2485	349	SEC13-T18S-R11E
AMC 014716	MAY BIRD #39	1484	550	2485	350	SEC18-T18S-R12E
AMC 014717	MAY BIRD #40	1484	551	2485	351	SEC13-T18S-R11E
AMC 014718	MAY BIRD #41	1484	552	2485	352	SEC18-T18S-R12E
AMC 014719	MAY BIRD #42	1484	553	2485	353	SEC18-T18S-R12E
AMC 014720	MAY BIRD #43	1484	554	2485	354	SEC18-T18S-R12E
AMC 014721	MAY BIRD #44	1484	555	2485	355	SEC18-T18S-R12E
AMC 014722	MAY BIRD #51	1484	562	2485	356	SEC07-T18S-R12E
AMC 014723	MAY BIRD #52	1484	563	2485	357	SEC12-T18S-R11E
AMC 014724	MAY BIRD #58	1484	569	2485	358	SEC06-T18S-R12E
AMC 014725	MAY BIRD #59	1484	570	20140440044		SEC06-T18S-R12E
AMC 014726	MAY BIRD #60	1484	571	2485	360	SEC06-T18S-R12E
AMC 014727	MAY BIRD #62	1484	573	2485	361	SEC06-T18S-R12E
AMC 014728	MONZONITE NO. 1	1602	116			SEC04-T18S-R12E
AMC 014729	NEW YEARS EVE EXT. #12	638	131	2731	379	SEC09-T18S-R12E
AMC 014730	NEW YEARS EVE EXT. #13	638	132	2731	380	SEC09-T18S-R12E
AMC 014731	NEW YEARS EVE EXT. #14	641	66	2731	381	SEC09-T18S-R12E
AMC 014732	NEW YEARS EVE EXT. #15	638	133	2731	382	SEC09-T18S-R12E
AMC 014733	NEW YEARS EVE EXT. #16	638	138	2747	206	SEC08-T18S-R12E
AMC 014734	NEW YEARS EVE EXT. #17	638	129	2731	384	SEC08-T18S-R12E
AMC 014735	NEW YEARS EVE EXT. #18	638	135	2731	385	SEC08-T18S-R12E
AMC 014736	NEW YEARS EVE EXT. #19	638	130	2731	386	SEC09-T18S-R12E
AMC 014737	NEW YEARS EVE EXT. #20	638	134	2731	387	SEC08-T18S-R12E
AMC 014738	NEW YEARS EVE EXT. #21	638	137	2731	388	SEC04-T18S-R12E
AMC 014739	NEW YEARS EVE EXT. #22	638	136	2747	205	SEC08-T18S-R12E
AMC 014750	OCTOBER NO. 2	2469	245			SEC12-T18S-R12E

PHOENIX, ARIZONA

2014 AUG 14 P 12:44

RECEIVED  
AZ STATE OFFICE

109

## EXHIBIT A

County: Pima

State: AZ

BLM Serial #	Claim Name	Original Recording		Amended Recording		Location
		Recording #	Page #	Recording #	Page #	
AMC 014751	PANA BLANCA EXT. NO. 1	784	62	20140440051		SEC06-T18S-R12E
AMC 014752	PANA BLANCA EXT. NO. 2	784	63	20140440052		SEC07-T18S-R12E
AMC 014753	PANA BLANCA EXT. NO. 3	784	64	20140440053		SEC06-T18S-R12E
AMC 014754	PANA BLANCA EXT. NO. 4	784	65	2379	304	SEC06-T18S-R12E
AMC 014755	PANA BLANCA EXT. NO. 5	784	66	20140440054		SEC07-T18S-R12E
AMC 014756	PANA BLANCA EXTENTION #6	784	68	2379	306	SEC07-T18S-R12E
AMC 014757	PANA BLANCA EXTENTION #7	784	67	2556	375	SEC07-T18S-R12E
AMC 014758	PANA BLANCA EXT. NO. 8	784	69	2379	308	SEC12-T18S-R11E
AMC 014759	P. B. NO. 2	2314	299	20140440055		SEC07-T18S-R12E
AMC 014761	P. B. NO. 8	2380	290			SEC08-T18S-R12E
AMC 014763	PLADA #1	2731	365			SEC08-T18S-R12E
AMC 014764	PLADA #2	2731	366			SEC09-T18S-R12E
AMC 014765	PLADA #3	2731	367	2747	207	SEC08-T18S-R12E
AMC 014766	PLADA #4	2731	368			SEC09-T18S-R12E
AMC 014767	PLADA #5	2731	369			SEC09-T18S-R12E
AMC 014768	PLADA #6	2731	370	2769	82	SEC09-T18S-R12E
AMC 014769	QUARTZ HILL #3	1648	596	2485	362	SEC18-T18S-R12E
AMC 014771	RED HILL EXTENSION #2	512	412	20140440056		SEC20-T18S-R12E
AMC 014772	RED HILL EXTENSION #3	512	413	1049	254	SEC20-T18S-R12E
AMC 014773	RED HILL EXTENSION #6	646	241	20140440057		SEC17-T18S-R12E
AMC 014778	RED HILL EXTENSION #13	646	247	1049	256	SEC17-T18S-R12E
AMC 014779	RED HILL EXTENSION #17	821	78	1049	257	SEC17-T18S-R12E
AMC 014781	RESERVE NO. 7	822	486	20140440058		SEC10-T18S-R12E
AMC 014782	RESERVE NO. 8	822	487			SEC10-T18S-R12E
AMC 014783	RESERVE NO. 9	822	488	20140440059		SEC10-T18S-R12E
AMC 014784	RESERVE NO. 10	822	489			SEC10-T18S-R12E
AMC 014786	RESERVE NO. 12	822	491			SEC10-T18S-R12E
AMC 014787	RESERVE NO. 13	822	492	20140440060		SEC15-T18S-R12E
AMC 014788	RESERVE NO. 14	822	493			SEC10-T18S-R12E
AMC 014798	RESERVE #24	923	583	20140440061		SEC15-T18S-R12E
AMC 014799	RESERVE #25	923	584	20140440062		SEC15-T18S-R12E

Date: 7/22/2014

Page 4

PHOENIX, ARIZONA

2014 AUG 14 P 12:44

RECEIVED  
AZ STATE OFFICE

134

**EXHIBIT A**

County: Pima

State: AZ

Original Recording

Amended Recording

<u>BLM Serial #</u>	<u>Claim Name</u>	<u>Recording #</u>	<u>Page #</u>	<u>Recording #</u>	<u>Page #</u>	<u>Location</u>
AMC 014801	RESERVE #27	923	586	20140440063		SEC15-T18S-R12E
AMC 014802	RESERVE #28	923	587	20140440064		SEC15-T18S-R12E
AMC 014803	RESERVE #29	935	566			SEC15-T18S-R12E
AMC 014804	RESERVE #30	923	588			SEC15-T18S-R12E
AMC 014805	RESERVE #31	923	589	20140440065		SEC15-T18S-R12E
AMC 014806	RESERVE #32	923	590			SEC15-T18S-R12E
AMC 014809	RESERVE NO. 36 FRACTION	2302	215			SEC15-T18S-R12E
AMC 014810	RESERVE NO. 37 FRACTION	2302	216			SEC15-T18S-R12E
AMC 014811	RESERVE NO. 38 FRACTION	2302	217			SEC15-T18S-R12E
AMC 014812	RESERVE NO. 39 FRACTION	2302	218			SEC15-T18S-R12E
AMC 014813	SEPT. NO 4	2331	291			SEC06-T18S-R12E
AMC 014814	SEPT. NO 5	2331	290			SEC12-T18S-R11E
AMC 014815	SEPT. NO 6	2331	289			SEC12-T18S-R11E
AMC 014835	VIRGINIA #1	1734	53	1746	522	SEC17-T18S-R12E
AMC 014836	VIRGINIA #2	1734	54	1746	523	SEC17-T18S-R12E
AMC 014837	VIRGINIA #3	1734	55	1746	524	SEC17-T18S-R12E
AMC 19084	Rich 1	3934	532			SEC34-T17S-R13E
AMC 19086	Rich 3	3934	534			SEC34-T17S-R13E
AMC 19088	Rich 5	3934	536			SEC34-T17S-R13E
AMC 19090	Rich 7	3934	538			SEC34-T17S-R13E
AMC 19092	Rich 9	3934	540			SEC27-T17S-R13E
AMC 19094	Rich 11	3934	542			SEC27-T17S-R13E
AMC 19096	Rich 13	2233	16			SEC27-T17S-R13E
AMC 19098	Rich 15	2233	18			SEC27-T17S-R13E
AMC 19100	Rich 17	2233	20			SEC27-T17S-R13E
AMC 19102	Rich 19	3934	544			SEC27-T17S-R13E
AMC 19104	Rich 21	3934	546			SEC27-T17S-R13E
AMC 19106	Rich 23	3934	548			SEC27-T17S-R13E
AMC 19108	Rich 25	3934	550			SEC27-T17S-R13E
AMC 19110	Rich 27	3934	552			SEC34-T17S-R13E
AMC 19111	Rich 28	3934	553			SEC34-T17S-R13E
AMC 19112	Rich 29	3934	554			SEC34-T17S-R13E
AMC 19114	Rich 31	3934	556			SEC34-T17S-R13E
AMC 19115	Rich 32	3934	557			SEC34-T17S-R13E
AMC 19278	Eric 10	2220	175			SEC34-T17S-R13E
AMC 19280	Eric 12	2220	177			SEC34-T17S-R13E

Date: 7/22/2014

Page 5

134

RECEIVED  
 IN AZ STATE OFFICE  
 PHOENIX, ARIZONA  
 2014 AUG 14 P 12:44

1110-19112

170

## EXHIBIT A

County: Pima

State: AZ

Original Recording

Amended Recording

BLM Serial #	Claim Name	Original Recording		Amended Recording		Location
		Recording #	Page #	Recording #	Page #	
✓ AMC 19282	Eric 14	2220	179			SEC34-T17S-R13E
✓ AMC 19284	Eric 16	2220	181			SEC34-T17S-R13E
✓ AMC 19286	Eric 18	3934	527			SEC34-T17S-R13E
✓ AMC 19292	Eric 24	2220	189			SEC34-T17S-R13E
✓ AMC 19294	Eric 26	2220	191			SEC34-T17S-R13E
✓ AMC 19296	Eric 28	2220	193			SEC34-T17S-R13E
AMC 19298	Eric 30	2220	195			SEC34-T17S-R13E
AMC 19300	Eric 32	2220	197			SEC27-T17S-R13E
AMC 19302	Eric 34	2220	199			SEC27-T17S-R13E
AMC 19304	Eric 36	2220	201			SEC27-T17S-R13E
✓ AMC 19306	Eric 38	2220	203			SEC27-T17S-R13E
✓ AMC 19308	Eric 40	2220	205			SEC27-T17S-R13E
✓ AMC 19310	Eric 42	2220	207			SEC27-T17S-R13E
AMC 19314	Eric 46	2238	305			SEC27-T17S-R13E
✓ AMC 19316	Eric 48	2238	303			SEC27-T17S-R13E
✓ AMC 19318	Eric 50	2238	301			SEC27-T17S-R13E
AMC 267429	COPPER EMPIRE #1	8011	2127			SEC09-T18S-R12E
✓ AMC 343975	OXIDE 7	10401	217	20140440045		SEC05-T18S-R12E
✓ AMC 343976	OXIDE 8	10401	219	20140440046		SEC05-T18S-R12E
✓ AMC 343979	OXIDE 11	10401	225	20140440047		SEC05-T18S-R12E
✓ AMC 343980	OXIDE 12	10401	227	20140440048		SEC05-T18S-R12E
✓ AMC 343983	OXIDE 15	10401	233	20140440049		SEC05-T18S-R12E
AMC 343995	OXIDE 27	10401	257	20140440050		SEC05-T18S-R12E
AMC 343996	OXIDE 28	10401	259			SEC05-T18S-R12E
AMC 343997	OXIDE 29	10401	261			SEC05-T18S-R12E
AMC 343998	OXIDE 30	10401	263			SEC05-T18S-R12E
AMC 343999	OXIDE 31	10401	265			SEC05-T18S-R12E
AMC 354965	JAKE #1	11455	2469			SEC11-T18S-R12E
AMC 354966	JAKE #2	11455	2471			SEC11-T18S-R12E
AMC 354967	JAKE #3	11455	2473			SEC11-T18S-R12E
AMC 354968	JAKE #4	11455	2475			SEC11-T18S-R12E
AMC 354969	JAKE #5	11455	2477	13425	16	SEC11-T18S-R12E
AMC 354970	JAKE #6	11455	2479	13425	18	SEC11-T18S-R12E
AMC 354971	JAKE #7	11455	2481	13425	20	SEC11-T18S-R12E
AMC 354972	JAKE #8	11455	2483			SEC11-T18S-R12E
AMC 354973	JAKE #9	11455	2485			SEC11-T18S-R12E
AMC 354974	JAKE #10	11455	2487			SEC11-T18S-R12E
AMC 354975	JAKE #11	11455	2489			SEC11-T18S-R12E

38

RECEIVED  
 AZ STATE OFFICE  
 PHOENIX, ARIZONA  
 2014 AUG 14 P 12:44

200

## EXHIBIT A

County: Pima

State: AZ

BLM Serial #	Claim Name	Original Recording		Amended Recording		Location
		Recording #	Page #	Recording #	Page #	
AMC 354976	JAKE #12	11455	2491			SEC11-T18S-R12E
AMC 354977	JAKE #13	11455	2493	13425	22	SEC11-T18S-R12E
AMC 354978	JAKE #14	11455	2495	13425	24	SEC11-T18S-R12E
AMC 354979	JAKE #15	11455	2497	13425	26	SEC11-T18S-R12E
AMC 354980	JAKE #16	11455	2499	13425	28	SEC12-T18S-R12E
AMC 354981	JAKE #17	11455	2501	13425	30	SEC12-T18S-R12E
AMC 354982	JAKE #18	11455	2503	13425	32	SEC12-T18S-R12E
AMC 354983	JAKE #19	11455	2505	13425	34	SEC12-T18S-R12E
AMC 354984	JAKE #20	11455	2507	13425	36	SEC12-T18S-R12E
AMC 354985	JAKE #21	11455	2509	13425	38	SEC12-T18S-R12E
AMC 354986	JAKE #22	11455	2511	13425	40	SEC12-T18S-R12E
AMC 354987	JAKE #23	11455	2513	13425	42	SEC12-T18S-R12E
AMC 354988	JAKE #24	11455	2515	13425	44	SEC12-T18S-R12E
AMC 354989	JAKE #25	11455	2517	13425	46	SEC12-T18S-R12E
AMC 354990	JAKE #26	11455	2519	13425	48	SEC12-T18S-R12E
AMC 354992	JAKE #28	11455	2523	13425	50	SEC12-T18S-R12E
AMC 354993	JAKE #29	11455	2525	13425	52	SEC12-T18S-R12E
AMC 354994	JAKE #30	11455	2527	13425	54	SEC12-T18S-R12E
AMC 354995	JAKE #31	11455	2529	13425	56	SEC12-T18S-R12E
AMC 354996	JAKE #32	11455	2531	13425	58	SEC12-T18S-R12E
AMC 354997	JAKE #33	11455	2533	13425	60	SEC12-T18S-R12E
AMC 354998	JAKE #34	11455	2535	13425	62	SEC12-T18S-R12E
AMC 354999	JAKE #35	11455	2537	13478	4	SEC12-T18S-R12E
AMC 355000	JAKE #36	11455	2539	13478	2	SEC12-T18S-R12E
AMC 389694	SIR #35	13245	621			SEC01-T18S-R12E
AMC 389695	SIR #36	13245	623			SEC01-T18S-R12E
AMC 389696	SIR #37	13245	625			SEC04-T18S-R12E
AMC 389697	SIR #38	13245	627			SEC04-T18S-R12E
AMC 389698	SIR #39	13245	629			SEC04-T18S-R12E
AMC 389699	SIR #40	13245	631			SEC04-T18S-R12E
AMC 389700	SIR #41	13245	633			SEC04-T18S-R12E
AMC 389701	SIR #42	13245	635			SEC04-T18S-R12E
AMC 390053	BND #1	13258	219			SEC23-T18S-R12E
AMC 390054	BND #2	13258	221			SEC23-T18S-R12E
AMC 390055	BND #3	13258	223			SEC23-T18S-R12E
AMC 390056	BND #4	13258	225			SEC23-T18S-R12E
AMC 390057	BND #5	13258	227			SEC23-T18S-R12E
AMC 390058	BND #6	13258	229			SEC23-T18S-R12E

Date: 7/22/2014

Page 7

RECEIVED  
 PHOENIX, ARIZONA  
 2014 AUG 14 P 12:43  
 PH STATE OFFICE

246

## EXHIBIT A

County: Pima

State: AZ

Original Recording

Amended Recording

246

<u>BLM Serial #</u>	<u>Claim Name</u>	<u>Recording #</u>	<u>Page #</u>	<u>Recording #</u>	<u>Page #</u>	<u>Location</u>
AMC 390059	BND #7	13258	231			SEC23-T18S-R12E
AMC 392440	CGO-1	13312	161			SEC05-T18S-R12E
AMC 394411	ANT-5	13373	37			SEC10-T18S-R12E
AMC 395462	JAKE #27R	13442	8			SEC12-T18S-R12E
AMC 395849	SIR #44	13477	139			SEC02-T18S-R12E
AMC 395850	SIR #45	13477	141			SEC02-T18S-R12E
AMC 395851	SIR #46	13477	143			SEC02-T18S-R12E
AMC 395852	SIR #47	13477	145			SEC02-T18S-R12E
AMC 395853	SIR #48	13477	147			SEC02-T18S-R12E
AMC 395854	SIR #49	13477	149			SEC02-T18S-R12E
AMC 395855	SIR #50	13477	151			SEC01-T18S-R12E
AMC 395856	SIR #51	13477	153			SEC01-T18S-R12E
AMC 395857	SIR #52	13477	155			SEC01-T18S-R12E
AMC 395858	SIR #53	13477	157			SEC01-T18S-R12E
AMC 395859	SIR #54	13477	159			SEC12-T18S-R12E
AMC 395860	SIR #55	13477	161			SEC12-T18S-R12E
AMC 395861	SIR #56	13477	163			SEC12-T18S-R12E
AMC 395862	SIR #57	13477	165			SEC12-T18S-R12E
AMC 395863	SIR #58	13477	167			SEC01-T18S-R12E
AMC 396113	TATE-1	13496	484			SEC04-T18S-R12E
AMC 396114	TATE-2	13496	486			SEC04-T18S-R12E
AMC 396115	TATE-3	13496	488			SEC04-T18S-R12E
AMC 396116	TATE-4	13496	490			SEC04-T18S-R12E
AMC 396508	CONHILL-1R	13543	290			SEC18-T18S-R12E
AMC 396509	MSP-1	13543	292			SEC35-T17S-R12E
AMC 396510	MSP-2	13543	294			SEC35-T17S-R12E
AMC 396511	MSP-3	13543	296			SEC35-T17S-R12E
AMC 396512	MSP-4	13543	298			SEC35-T17S-R12E
AMC 396513	MSP-5	13543	300			SEC35-T17S-R12E
AMC 396514	MSP-6	13543	302			SEC35-T17S-R12E
AMC 396515	MSP-7	13543	304			SEC35-T17S-R12E
AMC 396516	MSP-8	13543	306			SEC35-T17S-R12E
AMC 396517	MSP-9	13543	308			SEC35-T17S-R12E
AMC 396518	MSP-10	13543	310			SEC35-T17S-R12E
AMC 396519	MSP-11	13543	312			SEC35-T17S-R12E
AMC 396520	MSP-12	13543	314			SEC35-T17S-R12E
AMC 396521	MSP-13	13543	316			SEC35-T17S-R12E
AMC 396522	MSP-14	13543	318			SEC35-T17S-R12E

Date: 7/22/2014

Page 8

RECEIVED  
 IN AZ STATE OFFICE  
 PHOENIX, ARIZONA  
 2014 AUG 14 P 12:43

289



## EXHIBIT A

County: Pima

State: AZ

BLM Serial #	Claim Name	Original Recording		Amended Recording		Location
		Recording #	Page #	Recording #	Page #	
AMC 396523	MSP-15	13543	320			SEC35-T17S-R12E
AMC 396524	MSP-16	13543	322			SEC35-T17S-R12E
AMC 396525	MSP-17	13543	324			SEC35-T17S-R12E
AMC 396526	MSP-18	13543	326			SEC35-T17S-R12E
AMC 396527	MSP-19	13543	328			SEC35-T17S-R12E
AMC 396528	MSP-20	13543	330			SEC35-T17S-R12E
AMC 396529	MSP-21	13543	332			SEC35-T17S-R12E
AMC 396530	MSP-22	13543	334			SEC35-T17S-R12E
AMC 396531	MSP-23	13543	336			SEC26-T17S-R12E
AMC 396532	MSP-24	13543	338			SEC26-T17S-R12E
AMC 396533	MSP-25	13543	340			SEC26-T17S-R12E
AMC 396534	MSP-26	13543	342			SEC25-T17S-R12E
AMC 396535	MSP-27	13543	344			SEC25-T17S-R12E
AMC 396536	MSP-28	13543	346			SEC25-T17S-R12E
AMC 396537	MSP-29	13543	348			SEC25-T17S-R12E
AMC 396538	MSP-30	13543	350			SEC25-T17S-R12E
AMC 396539	MSP-31	13543	352			SEC25-T17S-R12E
AMC 396540	MSP-32	13543	354			SEC25-T17S-R12E
AMC 396541	MSP-33	13543	356			SEC25-T17S-R12E
AMC 396542	MSP-34	13543	358			SEC25-T17S-R12E
AMC 396543	MSP-35	13543	360			SEC25-T17S-R12E
AMC 396544	MSP-36	13543	362			SEC25-T17S-R12E
AMC 396545	MSP-37	13543	364			SEC25-T17S-R12E
AMC 396546	MSP-38	13543	366			SEC25-T17S-R12E
AMC 396547	MSP-39	13543	368			SEC25-T17S-R12E
AMC 396548	MSP-40	13543	370			SEC25-T17S-R12E
AMC 396549	MSP-41	13543	372			SEC25-T17S-R12E
AMC 396550	MSP-42	13543	374			SEC25-T17S-R12E
AMC 396551	MSP-43	13543	376			SEC25-T17S-R12E
AMC 396552	MSP-44	13543	378			SEC25-T17S-R12E
AMC 396553	MSP-45	13543	380			SEC25-T17S-R12E
AMC 396554	MSP-46	13543	382			SEC25-T17S-R12E
AMC 396555	MSP-47	13543	384			SEC25-T17S-R12E
AMC 396556	MSP-48	13543	386			SEC25-T17S-R12E
AMC 396557	MSP-49	13543	388			SEC25-T17S-R12E
AMC 396558	MSP-50	13543	390			SEC24-T17S-R12E
AMC 396559	MSP-51	13543	392			SEC24-T17S-R12E
AMC 396560	MSP-52	13543	394			SEC24-T17S-R12E

Date: 7/22/2014

Page 9

RECEIVED  
 IN AZ STATE OFFICE  
 PHOENIX, ARIZONA  
 2014 AUG 14 P 12:43

322

**EXHIBIT A**

County: Pima

State: AZ

BLM Serial #	Claim Name	Original Recording		Amended Recording		Location
		Recording #	Page #	Recording #	Page #	
AMC 396561	MSP-53	13543	396			SEC24-T17S-R12E
AMC 396562	MSP-54	13543	398			SEC24-T17S-R12E
AMC 396563	MSP-55	13543	400			SEC24-T17S-R12E
AMC 396564	MSP-56	13543	402			SEC24-T17S-R12E
AMC 396565	MSP-57	13543	404			SEC24-T17S-R12E
AMC 396566	MSP-58	13543	406			SEC24-T17S-R12E
AMC 396567	MSP-59	13543	408			SEC24-T17S-R12E
AMC 396630	MSP-60	13553	298			SEC24-T17S-R12E
AMC 396631	MSP-61	13553	300			SEC24-T17S-R12E
AMC 396632	MSP-62	13553	302			SEC24-T17S-R12E
AMC 396633	MSP-63	13553	304			SEC24-T17S-R12E
AMC 396634	MSP-64	13553	306			SEC24-T17S-R12E
AMC 396635	MSP-65	13553	308			SEC24-T17S-R12E
AMC 396636	MSP-66	13553	310			SEC24-T17S-R12E
AMC 396637	MSP-67	13553	312			SEC24-T17S-R12E
AMC 396638	MSP-68	13553	314			SEC24-T17S-R12E
AMC 396639	MSP-69	13553	316			SEC19-T17S-R13E
AMC 396640	MSP-70	13553	318			SEC19-T17S-R13E
AMC 396641	MSP-71	13553	320			SEC19-T17S-R13E
AMC 396642	MSP-72	13553	322			SEC19-T17S-R13E
AMC 396643	MSP-73	13553	324			SEC19-T17S-R13E
AMC 396644	MSP-74	13553	326			SEC19-T17S-R13E
AMC 396645	MSP-75	13553	328			SEC19-T17S-R13E
AMC 396646	MSP-76	13553	330			SEC35-T17S-R12E
AMC 396647	MSP-77	13553	332			SEC35-T17S-R12E
AMC 396648	RSR-6	13553	334			SEC26-T17S-R12E
AMC 396649	RSR-8	13553	336			SEC26-T17S-R12E
AMC 396650	RSR-10	13553	338			SEC26-T17S-R12E
AMC 396651	RSR-12	13553	295			SEC26-T17S-R12E
AMC 396652	RSR-14	13553	340			SEC26-T17S-R12E
AMC 396653	RSR-16	13553	342			SEC26-T17S-R12E
AMC 396654	RSR-18	13553	344			SEC26-T17S-R12E
AMC 396655	RSR-20	13553	346			SEC26-T17S-R12E
AMC 396656	RSR-22	13553	348			SEC26-T17S-R12E
AMC 396657	RSR-23	13553	350			SEC34-T17S-R12E
AMC 396658	RSR-24	13553	352			SEC26-T17S-R12E
AMC 396659	RSR-25	13553	354			SEC34-T17S-R12E
AMC 396660	RSR-26	13553	356			SEC34-T17S-R12E

Date: 7/22/2014

RECEIVED  
PIMA STATE OFFICE  
2014 AUG 14 P 12:43  
PHOENIX, ARIZONA

327

327

## EXHIBIT A

County: Pima

State: AZ

BLM Serial #	Claim Name	Original Recording		Amended Recording		Location
		Recording #	Page #	Recording #	Page #	
AMC 396661	RSR-27	13553	358			SEC26-T17S-R12E
AMC 396662	RSR-28	13553	360			SEC26-T17S-R12E
AMC 396663	RSR-29	13553	362			SEC26-T17S-R12E
AMC 396664	RSR-30	13553	364			SEC26-T17S-R12E
AMC 396665	RSR-31	13553	366			SEC26-T17S-R12E
AMC 396666	RSR-32	13553	368			SEC26-T17S-R12E
AMC 396667	RSR-33	13553	370			SEC26-T17S-R12E
AMC 396668	RSR-34	13553	372			SEC26-T17S-R12E
AMC 396669	RSR-35	13553	374			SEC26-T17S-R12E
AMC 396670	RSR-36	13553	376			SEC26-T17S-R12E
AMC 396671	RSR-37	13553	378			SEC26-T17S-R12E
AMC 396672	RSR-38	13553	380			SEC26-T17S-R12E
AMC 396673	RSR-39	13553	382			SEC26-T17S-R12E
AMC 396674	RSR-40	13553	384			SEC26-T17S-R12E
AMC 396675	RSR-41	13553	386			SEC26-T17S-R12E
AMC 396676	RSR-42	13553	388			SEC26-T17S-R12E
AMC 396677	RSR-43	13553	390			SEC26-T17S-R12E
AMC 396678	RSR-44	13553	392			SEC26-T17S-R12E
AMC 396679	RSR-45	13553	394			SEC26-T17S-R12E
AMC 397095	MSP-78	13605	939			SEC26-T17S-R12E
AMC 397096	MSP-79	13605	941			SEC26-T17S-R12E
AMC 397097	MSP-80	13605	943			SEC26-T17S-R12E
AMC 397098	MSP-81	13605	945			SEC26-T17S-R12E
AMC 397099	MSP-82	13605	947			SEC26-T17S-R12E
AMC 397100	MSP-83	13605	949			SEC26-T17S-R12E
AMC 397101	MSP-84	13605	951			SEC26-T17S-R12E
AMC 397102	MSP-85	13605	953			SEC25-T17S-R12E
AMC 397103	MSP-86	13605	955			SEC25-T17S-R12E
AMC 397104	MSP-87	13605	957			SEC25-T17S-R12E
AMC 397108	MSP-91	13605	965			SEC25-T17S-R12E
AMC 397109	MSP-92	13605	967			SEC25-T17S-R12E
AMC 397110	MSP-93	13605	969			SEC25-T17S-R12E
AMC 397111	MSP-94	13605	971			SEC25-T17S-R12E
AMC 397112	MSP-95	13605	973			SEC30-T17S-R13E
AMC 397113	MSP-96	13605	975			SEC30-T17S-R13E
AMC 397114	MSP-97	13605	977			SEC30-T17S-R13E
AMC 397115	MSP-98	13605	979			SEC30-T17S-R13E
AMC 397116	MSP-99	13605	981			SEC01-T18S-R12E

Date: 7/22/2014

Page 11

3100

RECEIVED  
 AZ STATE OFFICE  
 PHOENIX, ARIZONA  
 2014 AUG 14 P 12:43

216

## EXHIBIT A

County: Pima

State: AZ

Original Recording

Amended Recording

BLM Serial #	Claim Name	Original Recording		Amended Recording		Location
		Recording #	Page #	Recording #	Page #	
AMC 397117	MSP-100	13605	983			SEC01-T18S-R12E
AMC 397118	MSP-101	13605	985			SEC20-T17S-R13E
AMC 397119	MSP-102	13605	987			SEC20-T17S-R13E
AMC 397120	MSP-103	13605	989			SEC20-T17S-R13E
AMC 397121	MSP-104	13605	991			SEC20-T17S-R13E
AMC 397122	MSP-105	13605	993			SEC20-T17S-R13E
AMC 397123	MSP-106	13605	995			SEC20-T17S-R13E
AMC 397124	MSP-107	13605	997			SEC20-T17S-R13E
AMC 397125	MSP-108	13605	999			SEC20-T17S-R13E
AMC 397126	MSP-109	13605	1001			SEC20-T17S-R13E
AMC 397127	MSP-110	13605	1003			SEC20-T17S-R13E
AMC 397128	MSP-111	13605	1005			SEC20-T17S-R13E
AMC 397129	MSP-112	13605	1007			SEC20-T17S-R13E
AMC 397130	MSP-113	13605	1009			SEC20-T17S-R13E
AMC 397131	MSP-114	13605	1011			SEC20-T17S-R13E
AMC 397132	MSP-115	13605	1013			SEC20-T17S-R13E
AMC 397133	MSP-116	13605	1015			SEC20-T17S-R13E
AMC 397134	MSP-117	13605	1017			SEC20-T17S-R13E
AMC 397135	MSP-118	13605	1019			SEC20-T17S-R13E
AMC 397136	MSP-119	13605	1021			SEC20-T17S-R13E
AMC 397137	MSP-120	13605	1023			SEC20-T17S-R13E
AMC 397138	MSP-121	13605	1025			SEC20-T17S-R13E
AMC 397139	MSP-122	13605	1027			SEC20-T17S-R13E
AMC 397140	MSP-123	13605	1029			SEC20-T17S-R13E
AMC 397141	MSP-124	13605	1031			SEC20-T17S-R13E
AMC 397142	MSP-125	13605	1033			SEC20-T17S-R13E
AMC 397143	MSP-126	13605	1035			SEC20-T17S-R13E
AMC 397144	MSP-127	13605	1037			SEC20-T17S-R13E
AMC 397145	MSP-128	13605	1039			SEC21-T17S-R13E
AMC 397146	MSP-129	13605	1041			SEC20-T17S-R13E
AMC 397147	MSP-130	13605	1043			SEC21-T17S-R13E
AMC 397148	MSP-131	13605	1045			SEC20-T17S-R13E
AMC 397149	MSP-132	13605	1047			SEC21-T17S-R13E
AMC 397150	MSP-133	13605	1049			SEC21-T17S-R13E
AMC 397152	MSP-135	13605	1053			SEC21-T17S-R13E
AMC 397154	MSP-137	13605	1057			SEC21-T17S-R13E
AMC 399774	JHS-1	13763	3018			SEC30-T17S-R13E
AMC 399775	JHS-2	13763	3020			SEC30-T17S-R13E

Date: 7/22/2014

Page 12

RECEIVED  
 PIMA STATE OFFICE  
 2014 AUG 14 P 12:43  
 PHOENIX, ARIZONA

19774-175

## EXHIBIT A

County: Pima

State: AZ

BLM Serial #	Claim Name	Original Recording		Amended Recording		Location
		Recording #	Page #	Recording #	Page #	
AMC 399776	JHS-3	13763	3022			SEC30-T17S-R13E
AMC 399777	JHS-4	13763	3024			SEC30-T17S-R13E
AMC 399778	JHS-5	13763	3026			SEC30-T17S-R13E
AMC 399779	JHS-6	13763	3028			SEC30-T17S-R13E
AMC 399780	JHS-7	13763	3030			SEC30-T17S-R13E
AMC 399781	JHS-8	13763	3032			SEC30-T17S-R13E
AMC 399782	JHS-9	13763	3034			SEC30-T17S-R13E
AMC 399783	JHS-10	13763	3036			SEC30-T17S-R13E
AMC 399784	JHS-11	13763	3038			SEC30-T17S-R13E
AMC 399785	JHS-12	13763	3040			SEC30-T17S-R13E
AMC 399786	JHS-13	13763	3042			SEC25-T17S-R12E
AMC 399787	JHS-14	13763	3044			SEC01-T18S-R12E
AMC 399788	JHS-15	13763	3046			SEC01-T18S-R12E
AMC 399789	JHS-16	13763	3048			SEC01-T18S-R12E
AMC 399790	JHS-17	13763	3050			SEC12-T18S-R12E
AMC 399791	JHS-18	13763	3052			SEC12-T18S-R12E
AMC 399792	JHS-19	13763	3054			SEC27-T17S-R13E
AMC 399793	JHS-20	13763	3056			SEC27-T17S-R13E
AMC 399794	JHS-21	13763	3058			SEC27-T17S-R13E
AMC 399795	JHS-22	13763	3060			SEC34-T17S-R12E
AMC 399796	JHS-23	13763	3062			SEC34-T17S-R13E
AMC 399797	JHS-24	13763	3064			SEC34-T17S-R13E
AMC 399798	JHS-25	13763	3066			SEC34-T17S-R13E
AMC 399799	JHS-26	13763	3068			SEC34-T17S-R13E
AMC 399800	JHS-27	13763	3070			SEC25-T17S-R12E
AMC 401702	MSP 88	13871	1145			SEC25-T17S-R12E
AMC 401703	MSP 89	13871	1143			SEC25-T17S-R12E
AMC 401704	MSP 90	13871	1141			SEC25-T17S-R12E
AMC 416258	ARNI-21	20121710268				SEC07-T18S-R13E
AMC 416259	ARNI-22	20121710269				SEC07-T18S-R13E
AMC 416260	ARNI-23	20121710270				SEC07-T18S-R13E
AMC 416261	ARNI-24	20121710271				SEC07-T18S-R13E
AMC 416262	ARNI-26	20121710272				SEC01-T18S-R12E
AMC 416263	ARNI-29	20121710273				SEC04-T18S-R12E
AMC 421078	ARNI-4	20130370748				SEC36-T17S-R12E
AMC 421079	ARNI-11	20130370749				SEC36-T17S-R12E
AMC 421080	DAN-1	20130370750				SEC36-T17S-R12E
AMC 421081	DAN-2	20130370751				SEC36-T17S-R12E

Date: 7/22/2014

Page 13

RECEIVED  
 IN AZ STATE OFFICE  
 2014 AUG 14 P 12:42  
 PHOENIX, ARIZONA

426

414

## EXHIBIT A

County: Pima

State: AZ

BLM Serial #	Claim Name	Original Recording		Amended Recording		Location
		Recording #	Page #	Recording #	Page #	
AMC 421082	DIANA-1	20130370752				SEC36-T17S-R12E
AMC 421083	DIANA-2	20130370753				SEC36-T17S-R12E
AMC 421084	DIANA-3	20130370754				SEC36-T17S-R12E
AMC 421085	DIANA-4	20130370755				SEC36-T17S-R12E
AMC 421086	DIANA-5	20130370756				SEC36-T17S-R12E
AMC 421087	DIANA-6	20130370757				SEC36-T17S-R12E
AMC 421088	DIANA-7	20130370758				SEC36-T17S-R12E
AMC 421089	DIANA-8	20130370759				SEC36-T17S-R12E
AMC 423774	TAMRA-1	20131900493				SEC04-T18S-R12E
AMC 423775	TAMRA-2	20131900492				SEC04-T18S-R12E
AMC 423776	TAMRA-3	20131900491				SEC04-T18S-R12E
AMC 426773	ARNI-1	20140450424				SEC04-T18S-R12E
AMC 426774	ARNI-2	20140450425				SEC04-T18S-R12E
AMC 426775	ARNI-3	20140450426				SEC04-T18S-R12E
AMC 426776	ARNI-5	20140450427				SEC04-T18S-R12E
AMC 426777	ARNI-6	20140450428				SEC04-T18S-R12E
AMC 426778	ARNI-7	20140450429				SEC04-T18S-R12E
AMC 426779	ARNI-8	20140450430				SEC04-T18S-R12E
AMC 426780	ARNI-9	20140450431				SEC05-T18S-R12E
AMC 426781	ARNI-10	20140450432				SEC05-T18S-R12E
AMC 426782	ARNI-12	20140450433				SEC05-T18S-R12E
AMC 426783	ARNI-13	20140450434				SEC04-T18S-R12E
AMC 426784	ARNI-14	20140450435				SEC04-T18S-R12E
AMC 426785	ARNI-15	20140450436				SEC04-T18S-R12E
AMC 426786	ARNI-16	20140450437				SEC03-T18S-R12E
AMC 426787	ARNI-17	20140450438				SEC10-T18S-R12E
AMC 426788	ARNI-18	20140450439				SEC09-T18S-R12E
AMC 426789	ARNI-19	20140450440				SEC10-T18S-R12E
AMC 426790	ARNI-20	20140450441				SEC15-T18S-R12E
AMC 426791	ARNI-25	20140450442				SEC15-T18S-R12E
AMC 426792	ARNI-27	20140450443				SEC15-T18S-R12E
AMC 426793	ARNI-28	20140450444				SEC15-T18S-R12E
AMC 426794	ARNI-30	20140450445				SEC15-T18S-R12E
AMC 426795	ARNI-31	20140450446				SEC16-T18S-R12E
AMC 426796	ARNI-32	20140450447				SEC22-T18S-R12E
AMC 426797	ARNI-33	20140450448				SEC22-T18S-R12E
AMC 426798	ARNI-34	20140450449				SEC17-T18S-R12E
AMC 426799	ARNI-35	20140450450				SEC17-T18S-R12E

Date: 7/22/2014

RECEIVED  
 PHOENIX, ARIZONA  
 2014 AUG 14 P 12:42  
 AZ STATE OFFICE

## EXHIBIT A

County: Pima

State: AZ

BLM Serial #	Claim Name	Original Recording		Amended Recording		Location
		Recording #	Page #	Recording #	Page #	
AMC 426800	ARNI-36	20140450451				SEC17-T18S-R12E
AMC 426801	ARNI-37	20140450452				SEC10-T18S-R12E
AMC 426802	ARNI-38	20140450453				SEC15-T18S-R12E
AMC 426803	ARNI-39	20140450454				SEC17-T18S-R12E
AMC 426804	SIR-43	20140450455				SEC04-T18S-R12E
AMC 426805	SIR-44	20140450456				SEC04-T18S-R12E
AMC 426806	SIR-45	20140450457				SEC03-T18S-R12E
AMC 428291	MSP-134R	20141570607				SEC21-T17S-R13E
AMC 428292	MSP-136R	20141570608				SEC21-T17S-R13E
AMC 428293	MSP-138R	20141570609				SEC21-T17S-R13E
<b>No. Of Claims</b>	522					

RECEIVED  
 M AZ STATE OFFICE  
 2014 AUG 14 P 12:42  
 PHOENIX, ARIZONA

Date: 7/22/2014

NO. OF CLAIMS 522  
 AMOUNT 80910.00  
 RECEIPT NO. 3101381  
 INIT. EG

**\*\* BLM-ASO \*\***

Page 15

**United States Department of the Interior**  
**Bureau of Land Management**  
 LANDS/RECREATION & PLANNING  
 ONE N CENTRAL AVE  
 PHOENIX, AZ 85004 -2203  
 Phone: 602-417-9200

Receipt

No: 3101381

<b>Transaction #:</b> 3192916	
<b>Date of Transaction:</b> 08/14/2014	
<b>CUSTOMER:</b>	
FREEPORT MCMORAN COPPER & GOLD 333 N CENTRAL AVE PHOENIX, AZ 85004-2121 US	

LINE #	QTY	DESCRIPTION	REMARKS	UNIT PRICE	TOTAL
1	1.00	LOCATABLE MINERALS / MINING CLAIMS- NOT NEW-UNADJUD, ONE AUTH NO. ONLY / MINING CLAIM MONEY RECEIVED CASES: AMC14600/\$80910.00	2015 MAINT (522)	- n/a -	80910.00
<b>TOTAL:</b>					<b>\$80,910.00</b>

PAYMENT INFORMATION			
1	AMOUNT:	80910.00	POSTMARKED: N/A
	TYPE:	CHECK	RECEIVED: 08/14/2014
	CHECK NO:	0000822782	
	NAME:	FREEPORT MCMORAN COPPER & GOLD 333 N CENTRAL AVE PHOENIX AZ 85004-2121 US	

REMARKS

This receipt was generated by the automated BLM Collections and Billing System and is a paper representation of a portion of the official electronic record contained therein.



July 25, 2013

After recording, return to:  
Freeport-McMoRan Corporation  
Attn: D. Dempsey  
333 North Central Avenue  
Phoenix, AZ 85004

Bureau of Land Management  
Department of the Interior  
One N. Central Avenue  
Phoenix, AZ 85004

AMC 394407 AMC 14598  
AMC 395849 AMC 19084  
AMC 396113 AMC 19271  
AMC 396508 AMC 267423  
AMC 396630 AMC 343969  
AMC 397095 AMC 354965  
AMC 399974 AMC 390053  
AMC 421078 AMC 392440  
AMC 423774 AMC 395460  
AMC 401702  
AMC 416258

NO. OF CLAIMS 641  
AMOUNT 89,740  
RECEIPT NO. 2852739  
INIT. SC  
\*\* BLM-ASO\*\*

2013

**NOTICE OF INTENT TO HOLD MINING CLAIMS AND PAYMENT OF BLM MAINTENANCE FEE**

Re: Payment of Annual Claim Maintenance Fee

Dear Sir or Madam:

This will serve as notice that Freeport-McMoRan Sierrita, Inc., whose address for purposes of this filing is Land and Water Department, 333 North Central Ave., Phoenix, Arizona 85004, intends to hold the mining claims and/or mill sites described on Exhibit A attached hereto for the assessment year ending at 12 o'clock, noon, on September 1, 2014 by payment of the annual maintenance fee of \$140 per claim or site. Payment of such amount is made herewith for such assessment year for each of the claims and sites, the name, and BLM serial number with the book and page or index number of recording of the location notice in the official records of Pima County, Arizona, of which, is set forth on Exhibit A attached hereto and by this reference incorporated herein.

*Daniel J. Dempsey*  
Daniel J. Dempsey for  
Freeport-McMoRan Sierrita, Inc.

RECEIVED  
BLM ASO OFFICE  
2013 AUG 12 A 10:55  
PHOENIX, ARIZONA

State of Arizona )  
) ss.  
County of Maricopa )

The foregoing instrument was acknowledged before me on July 25<sup>th</sup>, 2013, by Daniel J. Dempsey, on behalf of Freeport-McMoRan Sierrita, Inc.

(Seal)

**STEPHANIE D. TURTON**  
Notary Public - State of Arizona  
MARICOPA COUNTY  
My Commission Expires Nov. 18, 2015

*Stephanie D. Turton*  
Notary Public  
My commission expires: 11-18-2015

ENTERED INTO COMPUTER  
AUG 20 2013 TS

On  
Spreadsheet #10

~~2014 #2~~

July 25, 2013

After recording, return to:  
Freeport-McMoRan Corporation  
Attn: D. Dempsey  
333 North Central Avenue  
Phoenix, AZ 85004

Bureau of Land Management  
Department of the Interior  
One N. Central Avenue  
Phoenix, AZ 85004

NO. OF CLAIMS 641  
AMOUNT 89.740  
RECEIPT NO. 3852739  
INIT. SC  
\*\* BLM-ASO\*\*

AMC 394407 AMC 41598  
AMC 395849 AMC 19084  
AMC 396113 AMC 267423  
AMC 396508 AMC 343969  
AMC 396630 AMC 354965  
AMC 397095 AMC 390053  
AMC 399974 AMC 392440  
AMC 421078 AMC 395460  
AMC 423774 AMC 401702  
AMC 416258

2013

**NOTICE OF INTENT TO HOLD MINING CLAIMS AND PAYMENT OF BLM MAINTENANCE FEE**

Re: Payment of Annual Claim Maintenance Fee

Dear Sir or Madam:

This will serve as notice that Freeport-McMoRan Sierrita, Inc., whose address for purposes of this filing is Land and Water Department, 333 North Central Ave., Phoenix, Arizona 85004, intends to hold the mining claims and/or mill sites described on Exhibit A attached hereto for the assessment year ending at 12 o'clock, noon, on September 1, 2014 by payment of the annual maintenance fee of \$140 per claim or site. Payment of such amount is made herewith for such assessment year for each of the claims and sites, the name, and BLM serial number with the book and page or index number of recording of the location notice in the official records of Pima County, Arizona, of which, is set forth on Exhibit A attached hereto and by this reference incorporated herein.

*Daniel J. Dempsey*  
Daniel J. Dempsey for  
Freeport-McMoRan Sierrita, Inc.

State of Arizona )  
                          ) ss.  
County of Maricopa )

The foregoing instrument was acknowledged before me on July 25<sup>th</sup>, 2013, by Daniel J. Dempsey on behalf of Freeport-McMoRan Sierrita, Inc.

(Seal)

**STEPHANIE D. TURTON**  
Notary Public - State of Arizona  
MARICOPA COUNTY  
My Commission Expires Nov. 18, 2015

*Stephanie D. Turton*  
Notary Public  
My commission expires: 11-18-2015

ENTERED INTO COMPUTER  
AUG 20 2013 TS

County: Pima  
State: AZ

**EXHIBIT A**

BLM Serial #	Claim Name	Original Recording		Amended Recording		Location
		Recording #	Page #	Recording #	Page #	
AMC 014600	ANTICIPATION #11	818	547			
AMC 014601	ANTICIPATION NO. 13	836	415	1306		302 SEC09-T18S-R12E
AMC 014602	ANTICIPATION NO. 14	836	416			SEC15-T18S-R12E
AMC 014603	ANTICIPATION # 18	836	420			SEC15-T18S-R12E
AMC 014604	ANTICIPATION #19	835	421	1306		303 SEC10-T18S-R12E
AMC 014606	ANTICIPATION #22	915	300	1306		304 SEC10-T18S-R12E
AMC 014607	ANTICIPATION #23	915	301			SEC15-T18S-R12E
AMC 014609	ANTICIPATION #25	923	598			SEC15-T18S-R12E
AMC 014610	BLACK JACK #1	77	289	2270		231 SEC07-T18S-R12E
AMC 014611	BLACK JACK #2	77	288	2280		467 SEC07-T18S-R12E
AMC 014612	BLACK JACK #3	77	287	2280		468 SEC07-T18S-R12E
AMC 014613	BLACK JACK #4	77	286	2280		469 SEC07-T18S-R12E
AMC 014614	BLACK JACK EXT. NO. 1	380	37	2280		489 SEC07-T18S-R12E
AMC 014615	BLACK JACK EXT. NO. 2	380	38	2260		490 SEC06-T18S-R12E
AMC 014616	BLUE BELL 1	808	587	2838		180 SEC10-T18S-R12E
AMC 014617	BLUE BELL 2	808	588	2838		181 SEC03-T18S-R12E
AMC 014618	BLUE BELL 3	808	589	2838		182 SEC03-T18S-R12E
AMC 014619	BLUE BELL 4	808	590	2838		183 SEC04-T18S-R12E
AMC 014620	BLUE BELL 5	808	591	2838		184 SEC04-T18S-R12E
AMC 014621	BLUE BELL 6	808	592	2838		185 SEC04-T18S-R12E
AMC 014622	BLUE BELL 7	808	593	2838		186 SEC04-T18S-R12E
AMC 014623	BLUE BELL 8	808	594	2838		187 SEC04-T18S-R12E
AMC 014624	BLUE BELL 9	808	595	2838		188 SEC04-T18S-R12E
AMC 014625	BLUE BELL 10	806	596	2838		189 SEC03-T18S-R12E
AMC 014626	BLUE BELL 11	808	597	2838		190 SEC03-T18S-R12E
AMC 014627	BLUE BELL 12	808	598	2838		191 SEC03-T18S-R12E
AMC 014628	BLUE BELL 13	808	599	2838		192 SEC04-T18S-R12E
AMC 014629	BLUE BELL #14	808	600	2838		193 SEC04-T18S-R12E
AMC 014630	BLUE BELL 15	809	1	2838		194 SEC04-T18S-R12E
AMC 014631	BLUE BELL 16	809	2	2838		195 SEC04-T18S-R12E
AMC 014632	BLUE BELL 17	809	3	2838		196 SEC04-T18S-R12E
AMC 014633	BLUE BELL 18	809	4	2838		197 SEC04-T18S-R12E
AMC 014634	BLUE BELL 19	809	5	2838		198 SEC04-T18S-R12E
AMC 014635	BLUE BELL 20	809	6	2838		199 SEC04-T18S-R12E
AMC 014636	BLUE BELL 21	809	7	2838		200 SEC04-T18S-R12E
AMC 014637	BLUE BELL 22	809	8	2838		201 SEC03-T18S-R12E
AMC 014638	BOUNDARY #7	1340	322			SEC22-T18S-R12E

Date: 7/23/2013

**EXHIBIT A**

County: Pima

State: AZ

BLM Serial #	Claim Name	Original Recording		Amended Recording		Location
		Recording #	Page #	Recording #	Page #	
AMC 014639	BOUNDARY #8	1340	323			
AMC 014640	BOUNDARY #9	1340	324			SEC22-T18S-R12E
AMC 014641	BOUNDARY #10	1340	325			SEC22-T18S-R12E
AMC 014642	BOUNDARY #11	1340	326			SEC22-T18S-R12E
AMC 014643	BOUNDARY #12	1340	327			SEC22-T18S-R12E
AMC 014644	BOUNDARY #13	1340	328			SEC22-T18S-R12E
AMC 014645	BOUNDARY #14	1340	329			SEC22-T18S-R12E
AMC 014646	BOUNDARY #15	1340	330			SEC22-T18S-R12E
AMC 014647	BOUNDARY #16	1340	331			SEC22-T18S-R12E
AMC 014648	BOUNDARY #17	1340	332			SEC22-T18S-R12E
AMC 014649	BOUNDARY #18	1340	333			SEC22-T18S-R12E
AMC 014650	BOUNDARY #19	1340	334			SEC22-T18S-R12E
AMC 014651	BOUNDARY #20	1340	335			SEC22-T18S-R12E
AMC 014652	BOUNDARY #21	1340	336			SEC22-T18S-R12E
AMC 014653	BOUNDARY #22	1340	337			SEC22-T18S-R12E
AMC 014654	BOUNDARY #23 FRACTION	1340	338			SEC22-T18S-R12E
AMC 014655	BOUNDARY #24 FRACTION	1340	339			SEC22-T18S-R12E
AMC 014657	COPPER EMPIRE #2	638	148	1306	307	SEC09-T18S-R12E
AMC 014658	COPPER EMPIRE #3	817	51	1306	308	SEC09-T18S-R12E
AMC 014659	COPPER EMPIRE #4	817	52	1306	309	SEC09-T18S-R12E
AMC 014660	COPPER EMPIRE #5	817	53	1306	310	SEC09-T18S-R12E
AMC 014661	COPPER EMPIRE #6	817	54	1306	311	SEC09-T18S-R12E
AMC 014662	COPPER EMPIRE #7	817	55	2838	178	SEC09-T18S-R12E
AMC 014663	COPPER EMPIRE #8	817	56	1306	313	SEC09-T18S-R12E
AMC 014664	COPPER EMPIRE #9	817	57	2838	179	SEC04-T18S-R12E
AMC 014665	COPPER EMPIRE #10	817	58	1306	315	SEC10-T18S-R12E
AMC 014666	COPPER GIANT #1	638	139	2731	371	SEC05-T18S-R12E
AMC 014667	COPPER GIANT #2	638	140	2731	372	SEC04-T18S-R12E
AMC 014668	COPPER GIANT #3	638	141	2731	373	SEC05-T18S-R12E
AMC 014669	COPPER GIANT #4	638	142	2731	374	SEC05-T18S-R12E
AMC 014670	COPPER GIANT #5	638	143	2731	375	SEC05-T18S-R12E
AMC 014671	COPPER GIANT #6	638	144	2731	376	SEC05-T18S-R12E
AMC 014672	COPPER GIANT #7	638	145	2731	377	SEC05-T18S-R12E
AMC 014673	COPPER GIANT #8	638	146	2731	378	SEC05-T18S-R12E
AMC 014674	COPPER JOHN EXTENSION #19	580	199	1038	524	SEC20-T18S-R12E
AMC 014675	COPPER JOHN EXTENSION #21	580	201	1038	526	SEC18-T18S-R12E

Date: 7/23/2013

**EXHIBIT A**

County: Pima

State: AZ

BLM Serial #	Claim Name	Original Recording		Amended Recording		Location
		Recording #	Page #	Recording #	Page #	
AMC 014676	COPPER JOHN EXTENSION #23	580	203	1038	527	SEC20-T18S-R12E
AMC 014677	COPPER JOHN EXTENSION #24	580	204	1063	584	SEC21-T18S-R12E
AMC 014678	COPPER JOHN EXTENSION #25	580	205	1038	528	SEC21-T18S-R12E
AMC 014679	COPPER JOHN EXTENSION #26	580	206	1049	250	SEC17-T18S-R12E
AMC 014680	COPPER JOHN EXTENSION #27	580	207	1063	585	SEC20-T18S-R12E
AMC 014681	COPPER JOHN EXTENSION #28	580	208	1063	586	SEC20-T18S-R12E
AMC 014682	COPPER JOHN EXTENSION #29	580	209	1063	587	SEC20-T18S-R12E
AMC 014683	COPPER JOHN EXTENSION #30	580	210	1063	588	SEC20-T18S-R12E
AMC 014684	COPPER JOHN EXTENSION #31	580	211	1079	541	SEC20-T18S-R12E
AMC 014685	COPPER JOHN EXTENSION #35	580	215	1049	251	SEC17-T18S-R12E
AMC 014686	COPPER JOHN EXTENSION #42	784	59	2740	104	SEC09-T18S-R12E
AMC 014687	COPPER JOHN EXTENSION #43	784	60	2740	105	SEC09-T18S-R12E
AMC 014688	DEC NO. 1	2241	152			SEC07-T18S-R12E
AMC 014689	DEC NO. 2	2241	153			SEC07-T18S-R12E
AMC 014690	ESCONDIDO #1	76	623	1742	78	SEC18-T18S-R12E
AMC 014691	FRIJOLE	76	547	2965	149	SEC17-T18S-R12E
AMC 014692	HOPE #1	1469	28			SEC07-T18S-R12E
AMC 014693	HOPE #2	1469	27			SEC18-T18S-R12E
AMC 014694	JULY NO 1	2331	293			SEC18-T18S-R12E
AMC 014695	JULY NO 2	2331	292			SEC18-T18S-R12E
AMC 014697	LUCKY BOY #1	76	547	1742	76	SEC18-T18S-R12E
AMC 014698	MAY 1	1756	197	2838	177	SEC09-T18S-R12E
AMC 014699	MAY BIRD #2	890	286	2485	333	SEC12-T18S-R11E
AMC 014700	MAY BIRD #3	890	287	2485	334	SEC12-T18S-R11E
AMC 014701	MAY BIRD #4	890	288	2485	335	SEC12-T18S-R11E
AMC 014702	MAY BIRD #5	890	289	2485	336	SEC12-T18S-R11E
AMC 014703	MAY BIRD #6	890	290	2485	337	SEC12-T18S-R11E
AMC 014704	MAY BIRD #7	890	291	2485	338	SEC12-T18S-R11E
AMC 014705	MAY BIRD #9	977	133	2485	339	SEC12-T18S-R11E
AMC 014706	MAY BIRD #10	977	134	2485	340	SEC12-T18S-R11E
AMC 014707	MAY BIRD #11	977	135	2485	341	SEC11-T18S-R11E
AMC 014708	MAY BIRD #16	977	140	2485	342	SEC12-T18S-R11E

Date: 7/23/2013

**EXHIBIT A**

County: Pima

State: AZ

BLM Serial #	Claim Name	Original Recording		Amended Recording		Location
		Recording #	Page #	Recording #	Page #	
AMC 014709	MAY BIRD #17	977	141	2485	343	SEC12-T18S-R11E
AMC 014710	MAY BIRD #18	977	142	2485	344	SEC12-T18S-R11E
AMC 014711	MAY BIRD #19	977	143	2485	345	SEC12-T18S-R11E
AMC 014712	MAY BIRD #21	977	145	2485	346	SEC07-T18S-R12E
AMC 014713	MAY BIRD #36	1484	547	2485	347	SEC13-T18S-R11E
AMC 014714	MAY BIRD #37	1484	548	2485	348	SEC07-T18S-R12E
AMC 014715	MAY BIRD #38	1484	549	2485	349	SEC13-T18S-R11E
AMC 014716	MAY BIRD #39	1484	550	2485	350	SEC18-T18S-R12E
AMC 014717	MAY BIRD #40	1484	551	2485	351	SEC13-T18S-R11E
AMC 014718	MAY BIRD #41	1484	552	2485	352	SEC18-T18S-R12E
AMC 014719	MAY BIRD #42	1484	553	2485	353	SEC18-T18S-R12E
AMC 014720	MAY BIRD #43	1484	554	2485	354	SEC18-T18S-R12E
AMC 014721	MAY BIRD #44	1484	555	2485	355	SEC18-T18S-R12E
AMC 014722	MAY BIRD #51	1484	562	2485	356	SEC07-T18S-R12E
AMC 014723	MAY BIRD #52	1484	563	2485	357	SEC12-T18S-R11E
AMC 014724	MAY BIRD #58	1484	569	2485	358	SEC06-T18S-R12E
AMC 014725	MAY BIRD #59	1484	570	2485	359	SEC08-T18S-R12E
AMC 014726	MAY BIRD #60	1484	571	2485	360	SEC06-T18S-R12E
AMC 014727	MAY BIRD #62	1484	573	2485	361	SEC06-T18S-R12E
AMC 014728	MONZONITE NO. 1	1602	116			SEC04-T18S-R12E
AMC 014729	NEW YEARS EVE EXT. #12	638	131	2731	379	SEC09-T18S-R12E
AMC 014730	NEW YEARS EVE EXT. #13	638	132	2731	380	SEC09-T18S-R12E
AMC 014731	NEW YEARS EVE EXT. #14	641	66	2731	381	SEC09-T18S-R12E
AMC 014732	NEW YEARS EVE EXT. #15	638	133	2731	382	SEC09-T18S-R12E
AMC 014733	NEW YEARS EVE EXT. #16	638	138	2747	206	SEC08-T18S-R12E
AMC 014734	NEW YEARS EVE EXT. #17	638	129	2731	384	SEC08-T18S-R12E
AMC 014735	NEW YEARS EVE EXT. #18	638	135	2731	385	SEC08-T18S-R12E
AMC 014736	NEW YEARS EVE EXT. #19	638	130	2731	386	SEC09-T18S-R12E
AMC 014737	NEW YEARS EVE EXT. #20	638	134	2731	387	SEC08-T18S-R12E
AMC 014738	NEW YEARS EVE EXT. #21	638	137	2731	388	SEC04-T18S-R12E
AMC 014739	NEW YEARS EVE EXT. #22	638	136	2747	205	SEC08-T18S-R12E
AMC 014740	OAKIE #1	821	79	1079	538	SEC20-T18S-R12E

Date: 7/23/2013

**EXHIBIT A**

County: Pima

State: AZ

BLM Serial #	Claim Name	Original Recording		Amended Recording		Location
		Recording #	Page #	Recording #	Page #	
AMC 014741	OAKIE #6	821	84	1079	539	SEC20-T18S-R12E
AMC 014742	OAKIE #9	821	87	1079	540	SEC20-T18S-R12E
AMC 014743	OAKIE NO. 21	2302	199			SEC20-T18S-R12E
AMC 014744	OAKIE NO. 22	2302	200			SEC20-T18S-R12E
AMC 014745	OAKIE NO. 23	2302	201			SEC20-T18S-R12E
AMC 014746	OAKIE NO. 24	2302	202			SEC20-T18S-R12E
AMC 014747	OAKIE NO. 25	2302	203			SEC20-T18S-R12E
AMC 014748	OAKIE NO. 26	2302	204			SEC20-T18S-R12E
AMC 014749	OAKIE NO. 27	2302	205			SEC20-T18S-R12E
AMC 014750	OCTOBER NO. 2	2469	245			SEC12-T18S-R12E
AMC 014751	PANA BLANCA EXT. NO. 1	784	62	2379	301	SEC06-T18S-R12E
AMC 014752	PANA BLANCA EXT. NO. 2	784	63	2379	302	SEC07-T18S-R12E
AMC 014753	PANA BLANCA EXT. NO. 3	784	64	2379	303	SEC06-T18S-R12E
AMC 014754	PANA BLANCA EXT. NO. 4	784	65	2379	304	SEC06-T18S-R12E
AMC 014755	PANA BLANCA EXT. NO. 5	784	66	2556	374	SEC07-T18S-R12E
AMC 014756	PANA BLANCA EXTENSION #6	784	68	2379	306	SEC07-T18S-R12E
AMC 014757	PANA BLANCA EXTENSION #7	784	67	2556	375	SEC07-T18S-R12E
AMC 014758	PANA BLANCA EXT. NO. 8	784	69	2379	308	SEC12-T18S-R11E
AMC 014759	P. B. NO. 2	2314	299	2444	238	SEC07-T18S-R12E
AMC 014760	P. B. NO. 5	2330	287	2384	183	SEC06-T18S-R12E
AMC 014761	P. B. NO. 8	2380	290			SEC08-T18S-R12E
AMC 014762	PENA BLANCA #5	681	235	2379	294	SEC05-T18S-R12E
AMC 014763	PLADA #1	2731	365			SEC08-T18S-R12E
AMC 014764	PLADA #2	2731	366			SEC09-T18S-R12E
AMC 014765	PLADA #3	2731	367	2747	207	SEC08-T18S-R12E
AMC 014766	PLADA #4	2731	368			SEC09-T18S-R12E
AMC 014767	PLADA #5	2731	369			SEC09-T18S-R12E
AMC 014768	PLADA #6	2731	370	2769	82	SEC09-T18S-R12E
AMC 014769	QUARTZ HILL #3	1648	596	2485	362	SEC18-T18S-R12E
AMC 014770	RED HILL EXTENSION #1	512	411	1072	586	SEC20-T18S-R12E
AMC 014771	RED HILL EXTENSION #2	512	412	1003	382	SEC20-T18S-R12E
AMC 014772	RED HILL EXTENSION #3	512	413	1049	254	SEC20-T18S-R12E

Date: 7/23/2013

**EXHIBIT A**

**EXHIBIT A**

County: Pima

County: Pima

State: AZ

State: AZ

BLM Serial #	Claim Name	Original Recording		Amended Recording		Location
		Recording #	Page #	Recording #	Page #	
AMC 014773	RED HILL EXTENSION #6	646	241	1063	575	SEC17-T18S-R12E
AMC 014774	RED HILL EXTENSION #7	646	242	1072	587	SEC20-T18S-R12E
AMC 014775	RED HILL EXTENSION #10	646	244	1072	588	SEC20-T18S-R12E
AMC 014776	RED HILL EXTENSION #11	646	245	1063	572	SEC20-T18S-R12E
AMC 014777	RED HILL EXTENSION #12	646	246	1063	573	SEC20-T18S-R12E
AMC 014778	RED HILL EXTENSION #13	646	247	1049	256	SEC17-T18S-R12E
AMC 014779	RED HILL EXTENSION #17	821	78	1049	257	SEC17-T18S-R12E
AMC 014781	RESERVE NO. 7	822	486			SEC10-T18S-R12E
AMC 014782	RESERVE NO. 8	822	487			SEC10-T18S-R12E
AMC 014783	RESERVE NO. 9	822	488			SEC10-T18S-R12E
AMC 014784	RESERVE NO. 10	822	489			SEC10-T18S-R12E
AMC 014785	RESERVE NO. 11	822	490			SEC10-T18S-R12E
AMC 014786	RESERVE NO. 12	822	491			SEC10-T18S-R12E
AMC 014787	RESERVE NO. 13	822	492			SEC15-T18S-R12E
AMC 014788	RESERVE NO. 14	822	493			SEC10-T18S-R12E
AMC 014789	RESERVE #15	822	494	1154	188	SEC15-T18S-R12E
AMC 014790	RESERVE #16	923	581			SEC15-T18S-R12E
AMC 014791	RESERVE #17	923	592			SEC15-T18S-R12E
AMC 014792	RESERVE #18	923	593			SEC15-T18S-R12E
AMC 014793	RESERVE #19	923	594	1154	189	SEC15-T18S-R12E
AMC 014794	RESERVE #20	923	595			SEC15-T18S-R12E
AMC 014795	RESERVE #21	923	596			SEC15-T18S-R12E
AMC 014796	RESERVE #22	932	353			SEC15-T18S-R12E
AMC 014797	RESERVE #23	923	582			SEC15-T18S-R12E
AMC 014798	RESERVE #24	923	583			SEC15-T18S-R12E
AMC 014799	RESERVE #25	923	584			SEC15-T18S-R12E
AMC 014800	RESERVE #26	923	585			SEC15-T18S-R12E
AMC 014801	RESERVE #27	923	586			SEC15-T18S-R12E
AMC 014802	RESERVE #28	923	587			SEC15-T18S-R12E
AMC 014803	RESERVE #29	935	566			SEC15-T18S-R12E
AMC 014804	RESERVE #30	923	588			SEC15-T18S-R12E
AMC 014805	RESERVE #31	923	589			SEC15-T18S-R12E
AMC 014806	RESERVE #32	923	590			SEC15-T18S-R12E
AMC 014807	RESERVE #33	923	591			SEC15-T18S-R12E

Date: 7/23/2013

PHOENIX WINDOW TREATMENT OFFICE

Original Recording Amended Recording

BLM Serial #	Claim Name	Original Recording		Amended Recording		Location
		Recording #	Page #	Recording #	Page #	
AMC 014808	RESERVE #34	935	565			SEC15-T18S-R12E
AMC 014809	RESERVE NO. 36 FRACTION	2302	215			SEC15-T18S-R12E
AMC 014810	RESERVE NO. 37 FRACTION	2302	216			SEC15-T18S-R12E
AMC 014811	RESERVE NO. 38 FRACTION	2302	217			SEC15-T18S-R12E
AMC 014812	RESERVE NO. 39 FRACTION	2302	218			SEC15-T18S-R12E
AMC 014813	SEPT. NO 4	2331	291			SEC06-T18S-R12E
AMC 014814	SEPT. NO 5	2331	290			SEC12-T18S-R11E
AMC 014815	SEPT. NO 6	2331	289			SEC12-T18S-R11E
AMC 014816	TINAJA #3	836	404	1063	578	SEC15-T18S-R12E
AMC 014817	TINAJA #4	836	405	1063	579	SEC21-T18S-R12E
AMC 014818	TINAJA #5	836	406	1063	580	SEC21-T18S-R12E
AMC 014821	TINAJA #9	836	410	1063	581	SEC21-T18S-R12E
AMC 014822	TINAJA #10	836	411	1063	582	SEC21-T18S-R12E
AMC 014823	TINAJA #11	836	412	1072	589	SEC21-T18S-R12E
AMC 014824	TINAJA #12	836	413	1063	583	SEC21-T18S-R12E
AMC 014825	TINAJA NO. 14	883	17			SEC21-T18S-R12E
AMC 014826	TINAJA #16	915	298	1089	153	SEC15-T18S-R12E
AMC 014827	TINAJA NO. 19	2302	207			SEC21-T18S-R12E
AMC 014828	TINAJA NO. 20	2302	208			SEC21-T18S-R12E
AMC 014829	TINAJA NO. 21	2302	209			SEC21-T18S-R12E
AMC 014830	TINAJA NO. 22	2302	210			SEC21-T18S-R12E
AMC 014831	TINAJA NO. 23	2302	211			SEC21-T18S-R12E
AMC 014832	TINAJA NO. 24	2302	212			SEC22-T18S-R12E
AMC 014833	TINAJA NO. 25	2302	213			SEC21-T18S-R12E
AMC 014834	TINAJA NO. 26	2302	214			SEC22-T18S-R12E
AMC 014835	VIRGINIA #1	1734	53	1748	522	SEC17-T18S-R12E
AMC 014836	VIRGINIA #2	1734	54	1746	523	SEC17-T18S-R12E
AMC 014837	VIRGINIA #3	1734	55	1746	524	SEC17-T18S-R12E
AMC 014838	VIRGINIA #4	1734	56	1748	571	SEC17-T18S-R12E
AMC 19084	Rich 1	3934	532			SEC34-T17S-R13E
AMC 19086	Rich 3	3934	534			SEC34-T17S-R13E
AMC 19088	Rich 5	3934	536			SEC34-T17S-R13E
AMC 19090	Rich 7	3934	538			SEC34-T17S-R13E
AMC 19092	Rich 9	3934	540			SEC27-T17S-R13E
AMC 19094	Rich 11	3934	542			SEC27-T17S-R13E
AMC 19096	Rich 13	2233	18			SEC27-T17S-R13E

Date: 7/23/2013

PHOENIX WINDOW TREATMENT OFFICE

EXHIBIT A

County: Pima

State: AZ

BLM Serial #	Claim Name	Original Recording		Amended Recording		Location
		Recording #	Page #	Recording #	Page #	
AMC 19098	Rich 15		2233	18		
AMC 19100	Rich 17		2233	20		SEC27-T17S-R13E
AMC 19102	Rich 19		3934	544		SEC27-T17S-R13E
AMC 19104	Rich 21		3934	546		SEC27-T17S-R13E
AMC 19106	Rich 23		3934	548		SEC27-T17S-R13E
AMC 19108	Rich 25		3934	550		SEC27-T17S-R13E
AMC 19110	Rich 27		3934	552		SEC34-T17S-R13E
AMC 19111	Rich 28		3934	553		SEC34-T17S-R13E
AMC 19112	Rich 29		3934	554		SEC34-T17S-R13E
AMC 19114	Rich 31		3934	556		SEC34-T17S-R13E
AMC 19115	Rich 32		3934	557		SEC34-T17S-R13E
AMC 19278	Eric 10		2220	175		SEC34-T17S-R13E
AMC 19280	Eric 12		2220	177		SEC34-T17S-R13E
AMC 19282	Eric 14		2220	179		SEC34-T17S-R13E
AMC 19284	Eric 16		2220	181		SEC34-T17S-R13E
AMC 19286	Eric 18		3934	527		SEC34-T17S-R13E
AMC 19292	Eric 24		2220	189		SEC34-T17S-R13E
AMC 19294	Eric 26		2220	191		SEC34-T17S-R13E
AMC 19296	Eric 28		2220	193		SEC34-T17S-R13E
AMC 19298	Eric 30		2220	195		SEC34-T17S-R13E
AMC 19300	Eric 32		2220	197		SEC27-T17S-R13E
AMC 19302	Eric 34		2220	199		SEC27-T17S-R13E
AMC 19304	Eric 36		2220	201		SEC27-T17S-R13E
AMC 19306	Eric 38		2220	203		SEC27-T17S-R13E
AMC 19308	Eric 40		2220	205		SEC27-T17S-R13E
AMC 19310	Eric 42		2220	207		SEC27-T17S-R13E
AMC 19314	Eric 46		2238	305		SEC27-T17S-R13E
AMC 19316	Eric 48		2238	303		SEC27-T17S-R13E
AMC 19318	Eric 50		2238	301		SEC27-T17S-R13E
AMC 267423	ANTICIPATION # 9		8011	2117		SEC10-T18S-R12E
AMC 267424	ANTICIPATION #10		8011	2120		SEC10-T18S-R12E
AMC 267425	ANTICIPATION #20		8011	2123		SEC10-T18S-R12E
AMC 267426	ANTICIPATION #24		8011	2125		SEC15-T18S-R12E
AMC 267427	TINAJA NO. 6		8011	2135		SEC22-T18S-R12E
AMC 267428	TINAJA NO. 7		8011	2133		SEC21-T18S-R12E
AMC 267429	COPPER EMPIRE #1		8011	2127		SEC09-T18S-R12E
AMC 267430	JULY NO. 5		8011	2129		SEC10-T18S-R12E
AMC 267431	RESERVE #3		8011	2131		SEC10-T18S-R12E

Date: 7/23/2013

RECEIVED  
PLANNING & ZONING OFFICE  
JUL 23 2013 10:53 AM

EXHIBIT A

County: Pima

State: AZ

BLM Serial #	Claim Name	Original Recording		Amended Recording		Location
		Recording #	Page #	Recording #	Page #	
AMC 343969	OXIDE 1	10401	205			SEC06-T18S-R12E
AMC 343970	OXIDE 2	10401	207			SEC06-T18S-R12E
AMC 343971	OXIDE 3	10401	209			SEC06-T18S-R12E
AMC 343972	OXIDE 4	10401	211			SEC06-T18S-R12E
AMC 343973	OXIDE 5	10401	213			SEC05-T18S-R12E
AMC 343974	OXIDE 6	10401	215			SEC05-T18S-R12E
AMC 343975	OXIDE 7	10401	217			SEC05-T18S-R12E
AMC 343976	OXIDE 8	10401	219			SEC05-T18S-R12E
AMC 343977	OXIDE 9	10401	221			SEC05-T18S-R12E
AMC 343978	OXIDE 10	10401	223			SEC05-T18S-R12E
AMC 343979	OXIDE 11	10401	225			SEC05-T18S-R12E
AMC 343980	OXIDE 12	10401	227			SEC05-T18S-R12E
AMC 343981	OXIDE 13	10401	229			SEC05-T18S-R12E
AMC 343982	OXIDE 14	10401	231			SEC05-T18S-R12E
AMC 343983	OXIDE 15	10401	233			SEC05-T18S-R12E
AMC 343984	OXIDE 16	10401	235			SEC05-T18S-R12E
AMC 343985	OXIDE 17	10401	237			SEC05-T18S-R12E
AMC 343986	OXIDE 18	10401	239			SEC05-T18S-R12E
AMC 343987	OXIDE 19	10401	241			SEC05-T18S-R12E
AMC 343988	OXIDE 20	10401	243			SEC05-T18S-R12E
AMC 343989	OXIDE 21	10401	245			SEC05-T18S-R12E
AMC 343990	OXIDE 22	10401	247			SEC05-T18S-R12E
AMC 343991	OXIDE 23	10401	249			SEC05-T18S-R12E
AMC 343992	OXIDE 24	10401	251			SEC05-T18S-R12E
AMC 343993	OXIDE 25	10401	253			SEC06-T18S-R12E
AMC 343994	OXIDE 26	10401	255			SEC06-T18S-R12E
AMC 343995	OXIDE 27	10401	257			SEC05-T18S-R12E
AMC 343996	OXIDE 28	10401	259			SEC05-T18S-R12E
AMC 343997	OXIDE 29	10401	261			SEC05-T18S-R12E
AMC 343998	OXIDE 30	10401	263			SEC05-T18S-R12E
AMC 343999	OXIDE 31	10401	265			SEC05-T18S-R12E
AMC 344000	OXIDE 32	10401	267			SEC05-T18S-R12E
AMC 344001	OXIDE 33	10401	269			SEC05-T18S-R12E
AMC 344002	OXIDE 34	10401	271			SEC05-T18S-R12E
AMC 344003	OXIDE 35	10401	273			SEC05-T18S-R12E
AMC 344004	OXIDE 36	10401	275			SEC05-T18S-R12E
AMC 354965	JAKE #1	11455	2469			SEC11-T18S-R12E
AMC 354966	JAKE #2	11455	2471			SEC11-T18S-R12E

Date: 7/23/2013

RECEIVED  
PLANNING & ZONING OFFICE  
JUL 23 2013 10:53 AM

**EXHIBIT A**

County: Pima

State: AZ

BLM Serial #	Claim Name	Original Recording		Amended Recording		Location
		Recording #	Page #	Recording #	Page #	
AMC 354967	JAKE #3	11455	2473			SEC11-T18S-R12E
AMC 354968	JAKE #4	11455	2475			SEC11-T18S-R12E
AMC 354969	JAKE #5	11455	2477	13425	18	SEC11-T18S-R12E
AMC 354970	JAKE #6	11455	2479	13425	18	SEC11-T18S-R12E
AMC 354971	JAKE #7	11455	2481	13425	20	SEC11-T18S-R12E
AMC 354972	JAKE #8	11455	2483			SEC11-T18S-R12E
AMC 354973	JAKE #9	11455	2485			SEC11-T18S-R12E
AMC 354974	JAKE #10	11455	2487			SEC11-T18S-R12E
AMC 354975	JAKE #11	11455	2489			SEC11-T18S-R12E
AMC 354976	JAKE #12	11455	2491			SEC11-T18S-R12E
AMC 354977	JAKE #13	11455	2493	13425	22	SEC11-T18S-R12E
AMC 354978	JAKE #14	11455	2495	13425	24	SEC11-T18S-R12E
AMC 354979	JAKE #15	11455	2497	13425	26	SEC11-T18S-R12E
AMC 354980	JAKE #16	11455	2499	13425	28	SEC12-T18S-R12E
AMC 354981	JAKE #17	11455	2501	13425	30	SEC12-T18S-R12E
AMC 354982	JAKE #18	11455	2503	13425	32	SEC12-T18S-R12E
AMC 354983	JAKE #19	11455	2505	13425	34	SEC12-T18S-R12E
AMC 354984	JAKE #20	11455	2507	13425	36	SEC12-T18S-R12E
AMC 354985	JAKE #21	11455	2509	13425	38	SEC12-T18S-R12E
AMC 354986	JAKE #22	11455	2511	13425	40	SEC12-T18S-R12E
AMC 354987	JAKE #23	11455	2513	13425	42	SEC12-T18S-R12E
AMC 354988	JAKE #24	11455	2515	13425	44	SEC12-T18S-R12E
AMC 354989	JAKE #25	11455	2517	13425	46	SEC12-T18S-R12E
AMC 354990	JAKE #26	11455	2519	13425	48	SEC12-T18S-R12E
AMC 354992	JAKE #28	11455	2523	13425	50	SEC12-T18S-R12E
AMC 354993	JAKE #29	11455	2525	13425	52	SEC12-T18S-R12E
AMC 354994	JAKE #30	11455	2527	13425	54	SEC12-T18S-R12E
AMC 354995	JAKE #31	11455	2529	13425	56	SEC12-T18S-R12E
AMC 354996	JAKE #32	11455	2531	13425	58	SEC12-T18S-R12E
AMC 354997	JAKE #33	11455	2533	13425	60	SEC12-T18S-R12E
AMC 354998	JAKE #34	11455	2535	13425	62	SEC12-T18S-R12E
AMC 354999	JAKE #35	11455	2537	13478	4	SEC12-T18S-R12E
AMC 355000	JAKE #36	11455	2539	13478	2	SEC12-T18S-R12E
AMC 389660	SIR #1	13245	553			SEC04-T18S-R12E
AMC 389661	SIR #2	13245	555			SEC04-T18S-R12E
AMC 389662	SIR #3	13245	557			SEC04-T18S-R12E
AMC 389663	SIR #4	13245	559			SEC04-T18S-R12E
AMC 389664	SIR #5	13245	581			SEC04-T18S-R12E

Date: 7/23/2013

ES 01 V 21 01 01 12  
 20130723 10:01:01  
 COUNTY OF PIMA

**EXHIBIT A**

County: Pima

State: AZ

BLM Serial #	Claim Name	Original Recording		Amended Recording		Location
		Recording #	Page #	Recording #	Page #	
AMC 389665	SIR #6	13245	563			SEC04-T18S-R12E
AMC 389666	SIR #7	13245	565			SEC04-T18S-R12E
AMC 389667	SIR #8	13245	567			SEC04-T18S-R12E
AMC 389668	SIR #9	13245	569			SEC04-T18S-R13E
AMC 389669	SIR #10	13245	571			SEC04-T18S-R12E
AMC 389670	SIR #11	13245	573			SEC04-T18S-R12E
AMC 389671	SIR #12	13245	575			SEC04-T18S-R12E
AMC 389672	SIR #13	13245	577			SEC04-T18S-R12E
AMC 389673	SIR #14	13245	579			SEC04-T18S-R12E
AMC 389674	SIR #15	13245	581			SEC04-T18S-R12E
AMC 389675	SIR #16	13245	583			SEC04-T18S-R12E
AMC 389676	SIR #17	13245	585			SEC04-T18S-R12E
AMC 389677	SIR #18	13245	587			SEC04-T18S-R12E
AMC 389678	SIR #19	13245	589			SEC04-T18S-R12E
AMC 389679	SIR #20	13245	591			SEC04-T18S-R12E
AMC 389680	SIR #21	13245	593			SEC04-T18S-R12E
AMC 389681	SIR #22	13245	595			SEC04-T18S-R12E
AMC 389682	SIR #23	13245	597			SEC04-T18S-R12E
AMC 389683	SIR #24	13245	599			SEC04-T18S-R12E
AMC 389684	SIR #25	13245	601			SEC04-T18S-R12E
AMC 389685	SIR #26	13246	603			SEC04-T18S-R12E
AMC 389686	SIR #27	13245	605			SEC04-T18S-R12E
AMC 389687	SIR #28	13245	607			SEC04-T18S-R12E
AMC 389688	SIR #29	13245	609			SEC04-T18S-R12E
AMC 389694	SIR #35	13245	621			SEC01-T18S-R12E
AMC 389695	SIR #36	13245	623			SEC01-T18S-R12E
AMC 389696	SIR #37	13245	625			SEC04-T18S-R12E
AMC 389697	SIR #38	13245	627			SEC04-T18S-R12E
AMC 389698	SIR #39	13245	629			SEC04-T18S-R12E
AMC 389699	SIR #40	13245	631			SEC04-T18S-R12E
AMC 389700	SIR #41	13245	633			SEC04-T18S-R12E
AMC 389701	SIR #42	13245	635			SEC04-T18S-R12E
AMC 390053	BND #1	13258	219			SEC23-T18S-R12E
AMC 390054	BND #2	13258	221			SEC23-T18S-R12E
AMC 390055	BND #3	13258	223			SEC23-T18S-R12E
AMC 390056	BND #4	13258	225			SEC23-T18S-R12E
AMC 390057	BND #5	13258	227			SEC23-T18S-R12E
AMC 390058	BND #8	13258	229			SEC23-T18S-R12E

Date: 7/23/2013

ES 01 V 21 01 01 12  
 20130723 10:01:01  
 COUNTY OF PIMA



County: Pima

EXHIBIT A

State: AZ

BLM Serial #	Claim Name	Original Recording #	Page #	Amended Recording #	Page #	Location
AMC 390059	BND #7	13258	231			
AMC 392440	CGO-1	13312	161			SEC23-T18S-R12E
AMC 392441	CGO-2	13312	163			SEC05-T18S-R12E
AMC 392442	CGO-3	13312	165			SEC04-T18S-R12E
AMC 392443	CGO-4	13312	167			SEC04-T18S-R12E
AMC 394407	ANT-1	13373	29			SEC04-T18S-R12E
AMC 394408	ANT-2	13373	31			SEC03-T18S-R12E
AMC 394409	ANT-3	13373	33			SEC03-T18S-R12E
AMC 394410	ANT-4	13373	35			SEC10-T18S-R12E
AMC 394411	ANT-5	13373	37			SEC10-T18S-R12E
AMC 395461	VIRGINIA-5	13442	6			SEC10-T18S-R12E
AMC 395462	JAKE #27R	13442	8			SEC20-T18S-R12E
AMC 395849	SIR #44	13477	139			SEC12-T18S-R12E
AMC 395850	SIR #45	13477	141			SEC02-T18S-R12E
AMC 395851	SIR #46	13477	143			SEC02-T18S-R12E
AMC 395852	SIR #47	13477	145			SEC02-T18S-R12E
AMC 395853	SIR #48	13477	147			SEC02-T18S-R12E
AMC 395854	SIR #49	13477	149			SEC02-T18S-R12E
AMC 395855	SIR #50	13477	151			SEC02-T18S-R12E
AMC 395856	SIR #51	13477	153			SEC01-T18S-R12E
AMC 395857	SIR #52	13477	155			SEC01-T18S-R12E
AMC 395858	SIR #53	13477	157			SEC01-T18S-R12E
AMC 395859	SIR #54	13477	159			SEC12-T18S-R12E
AMC 395860	SIR #55	13477	161			SEC12-T18S-R12E
AMC 395861	SIR #56	13477	163			SEC12-T18S-R12E
AMC 395862	SIR #57	13477	165			SEC12-T18S-R12E
AMC 395863	SIR #58	13477	167			SEC12-T18S-R12E
AMC 396113	TATE-1	13496	484			SEC01-T18S-R12E
AMC 396114	TATE-2	13496	486			SEC04-T18S-R12E
AMC 396115	TATE-3	13496	488			SEC04-T18S-R12E
AMC 396116	TATE-4	13496	490			SEC04-T18S-R12E
AMC 396508	CONHILL-1R	13543	290			SEC04-T18S-R12E
AMC 396509	MSP-1	13543	292			SEC18-T18S-R12E
AMC 396510	MSP-2	13543	294			SEC35-T17S-R12E
AMC 396511	MSP-3	13543	296			SEC35-T17S-R12E
AMC 396512	MSP-4	13543	298			SEC35-T17S-R12E
AMC 396513	MSP-5	13543	300			SEC35-T17S-R12E
AMC 396514	MSP-6	13543	302			SEC35-T17S-R12E

Date: 7/23/2013

PHOENIX, ARIZONA  
COUNTY OF PIMA  
CLERK OF SUPERIOR COURT

County: Pima

EXHIBIT A

State: AZ

BLM Serial #	Claim Name	Original Recording #	Page #	Amended Recording #	Page #	Location
AMC 396515	MSP-7	13543	304			SEC35-T17S-R12E
AMC 396516	MSP-8	13543	306			SEC35-T17S-R12E
AMC 396517	MSP-9	13543	308			SEC35-T17S-R12E
AMC 396518	MSP-10	13543	310			SEC35-T17S-R12E
AMC 396519	MSP-11	13543	312			SEC35-T17S-R12E
AMC 396520	MSP-12	13543	314			SEC35-T17S-R12E
AMC 396521	MSP-13	13543	316			SEC35-T17S-R12E
AMC 396522	MSP-14	13543	318			SEC35-T17S-R12E
AMC 396523	MSP-15	13543	320			SEC35-T17S-R12E
AMC 396524	MSP-16	13543	322			SEC35-T17S-R12E
AMC 396525	MSP-17	13543	324			SEC35-T17S-R12E
AMC 396526	MSP-18	13543	326			SEC35-T17S-R12E
AMC 396527	MSP-19	13543	328			SEC35-T17S-R12E
AMC 396528	MSP-20	13543	330			SEC35-T17S-R12E
AMC 396529	MSP-21	13543	332			SEC35-T17S-R12E
AMC 396530	MSP-22	13543	334			SEC35-T17S-R12E
AMC 396531	MSP-23	13543	336			SEC26-T17S-R12E
AMC 396532	MSP-24	13543	338			SEC26-T17S-R12E
AMC 396533	MSP-25	13543	340			SEC26-T17S-R12E
AMC 396534	MSP-26	13543	342			SEC25-T17S-R12E
AMC 396535	MSP-27	13543	344			SEC25-T17S-R12E
AMC 396536	MSP-28	13543	346			SEC25-T17S-R12E
AMC 396537	MSP-29	13543	348			SEC25-T17S-R12E
AMC 396538	MSP-30	13543	350			SEC25-T17S-R12E
AMC 396539	MSP-31	13543	352			SEC25-T17S-R12E
AMC 396540	MSP-32	13543	354			SEC25-T17S-R12E
AMC 396541	MSP-33	13543	356			SEC25-T17S-R12E
AMC 396542	MSP-34	13543	358			SEC25-T17S-R12E
AMC 396543	MSP-35	13543	360			SEC25-T17S-R12E
AMC 396544	MSP-36	13543	362			SEC25-T17S-R12E
AMC 396545	MSP-37	13543	364			SEC25-T17S-R12E
AMC 396546	MSP-38	13543	366			SEC25-T17S-R12E
AMC 396547	MSP-39	13543	368			SEC25-T17S-R12E
AMC 396548	MSP-40	13543	370			SEC25-T17S-R12E
AMC 396549	MSP-41	13543	372			SEC25-T17S-R12E
AMC 396550	MSP-42	13543	374			SEC25-T17S-R12E
AMC 396551	MSP-43	13543	376			SEC25-T17S-R12E
AMC 396552	MSP-44	13543	378			SEC25-T17S-R12E

Date: 7/23/2013

PHOENIX, ARIZONA  
COUNTY OF PIMA  
CLERK OF SUPERIOR COURT

**EXHIBIT A**

County: Pima  
State: AZ

BLM Serial #	Claim Name	Original Recording		Amended Recording		Location
		Recording #	Page #	Recording #	Page #	
AMC 396553	MSP-45	13543	380			SEC25-T17S-R12E
AMC 396554	MSP-46	13543	382			SEC25-T17S-R12E
AMC 396555	MSP-47	13543	384			SEC25-T17S-R12E
AMC 396556	MSP-48	13543	386			SEC25-T17S-R12E
AMC 396557	MSP-49	13543	388			SEC25-T17S-R12E
AMC 396558	MSP-50	13543	390			SEC24-T17S-R12E
AMC 396559	MSP-51	13543	392			SEC24-T17S-R12E
AMC 396560	MSP-52	13543	394			SEC24-T17S-R12E
AMC 396561	MSP-53	13543	396			SEC24-T17S-R12E
AMC 396562	MSP-54	13543	398			SEC24-T17S-R12E
AMC 396563	MSP-55	13543	400			SEC24-T17S-R12E
AMC 396564	MSP-56	13543	402			SEC24-T17S-R12E
AMC 396565	MSP-57	13543	404			SEC24-T17S-R12E
AMC 396566	MSP-58	13543	406			SEC24-T17S-R12E
AMC 396567	MSP-59	13543	408			SEC24-T17S-R12E
AMC 396630	MSP-60	13553	298			SEC24-T17S-R12E
AMC 396631	MSP-61	13553	300			SEC24-T17S-R12E
AMC 396632	MSP-62	13553	302			SEC24-T17S-R12E
AMC 396633	MSP-63	13553	304			SEC24-T17S-R12E
AMC 396634	MSP-64	13553	306			SEC24-T17S-R12E
AMC 396635	MSP-65	13553	308			SEC24-T17S-R12E
AMC 396636	MSP-66	13553	310			SEC24-T17S-R12E
AMC 396637	MSP-67	13553	312			SEC24-T17S-R12E
AMC 396638	MSP-68	13553	314			SEC24-T17S-R12E
AMC 396639	MSP-69	13553	316			SEC24-T17S-R12E
AMC 396640	MSP-70	13553	318			SEC19-T17S-R13E
AMC 396641	MSP-71	13553	320			SEC19-T17S-R13E
AMC 396642	MSP-72	13553	322			SEC19-T17S-R13E
AMC 396643	MSP-73	13553	324			SEC19-T17S-R13E
AMC 396644	MSP-74	13553	326			SEC19-T17S-R13E
AMC 396645	MSP-75	13553	328			SEC19-T17S-R13E
AMC 396646	MSP-76	13553	330			SEC19-T17S-R13E
AMC 396647	MSP-77	13553	332			SEC35-T17S-R12E
AMC 396648	RSR-6	13553	334			SEC35-T17S-R12E
AMC 396649	RSR-8	13553	336			SEC26-T17S-R12E
AMC 396650	RSR-10	13553	338			SEC26-T17S-R12E
AMC 396651	RSR-12	13553	295			SEC26-T17S-R12E
AMC 396652	RSR-14	13553	340			SEC26-T17S-R12E

Date: 7/23/2013

RECEIVED  
PHOENIX, ARIZONA  
JUL 23 10 54 AM '13

**EXHIBIT A**

County: Pima  
State: AZ

BLM Serial #	Claim Name	Original Recording		Amended Recording		Location
		Recording #	Page #	Recording #	Page #	
AMC 396653	RSR-16	13553	342			SEC26-T17S-R12E
AMC 396654	RSR-18	13553	344			SEC26-T17S-R12E
AMC 396655	RSR-20	13553	346			SEC26-T17S-R12E
AMC 396656	RSR-22	13553	348			SEC26-T17S-R12E
AMC 396657	RSR-23	13553	350			SEC34-T17S-R12E
AMC 396658	RSR-24	13553	352			SEC26-T17S-R12E
AMC 396659	RSR-25	13553	354			SEC34-T17S-R12E
AMC 396660	RSR-26	13553	356			SEC34-T17S-R12E
AMC 396661	RSR-27	13553	358			SEC26-T17S-R12E
AMC 396662	RSR-28	13553	360			SEC26-T17S-R12E
AMC 396663	RSR-29	13553	362			SEC34-T17S-R12E
AMC 396664	RSR-30	13553	364			SEC26-T17S-R12E
AMC 396665	RSR-31	13553	366			SEC26-T17S-R12E
AMC 396666	RSR-32	13553	368			SEC26-T17S-R12E
AMC 396667	RSR-33	13553	370			SEC26-T17S-R12E
AMC 396668	RSR-34	13553	372			SEC26-T17S-R12E
AMC 396669	RSR-35	13553	374			SEC26-T17S-R12E
AMC 396670	RSR-36	13553	376			SEC26-T17S-R12E
AMC 396671	RSR-37	13553	378			SEC26-T17S-R12E
AMC 396672	RSR-38	13553	380			SEC26-T17S-R12E
AMC 396673	RSR-39	13553	382			SEC26-T17S-R12E
AMC 396674	RSR-40	13553	384			SEC26-T17S-R12E
AMC 396675	RSR-41	13553	386			SEC26-T17S-R12E
AMC 396676	RSR-42	13553	388			SEC26-T17S-R12E
AMC 396677	RSR-43	13553	390			SEC26-T17S-R12E
AMC 396678	RSR-44	13553	392			SEC26-T17S-R12E
AMC 396679	RSR-45	13553	394			SEC26-T17S-R12E
AMC 397095	MSP-78	13605	939			SEC26-T17S-R12E
AMC 397096	MSP-79	13605	941			SEC26-T17S-R12E
AMC 397097	MSP-80	13605	943			SEC26-T17S-R12E
AMC 397098	MSP-81	13605	945			SEC26-T17S-R12E
AMC 397099	MSP-82	13605	947			SEC26-T17S-R12E
AMC 397100	MSP-83	13605	949			SEC26-T17S-R12E
AMC 397101	MSP-84	13605	951			SEC26-T17S-R12E
AMC 397102	MSP-85	13605	953			SEC25-T17S-R12E
AMC 397103	MSP-86	13605	955			SEC25-T17S-R12E
AMC 397104	MSP-87	13605	957			SEC25-T17S-R12E
AMC 397108	MSP-91	13605	965			SEC25-T17S-R12E

Date: 7/23/2013

RECEIVED  
PHOENIX, ARIZONA  
JUL 23 10 54 AM '13

County: Pima

EXHIBIT A

State: AZ

BLM Serial #	Claim Name	Original Recording		Amended Recording		Location
		Recording #	Page #	Recording #	Page #	
AMC 397109	MSP-92	13605	967			
AMC 397110	MSP-93	13605	969			SEC25-T17S-R12E
AMC 397111	MSP-94	13605	971			SEC25-T17S-R12E
AMC 397112	MSP-95	13605	973			SEC25-T17S-R12E
AMC 397113	MSP-96	13605	975			SEC30-T17S-R13E
AMC 397114	MSP-97	13605	977			SEC30-T17S-R13E
AMC 397115	MSP-98	13605	979			SEC30-T17S-R13E
AMC 397116	MSP-99	13605	981			SEC30-T17S-R13E
AMC 397117	MSP-100	13605	983			SEC01-T18S-R12E
AMC 397118	MSP-101	13605	985			SEC01-T18S-R12E
AMC 397119	MSP-102	13605	987			SEC20-T17S-R13E
AMC 397120	MSP-103	13605	989			SEC20-T17S-R13E
AMC 397121	MSP-104	13605	991			SEC20-T17S-R13E
AMC 397122	MSP-105	13605	993			SEC20-T17S-R13E
AMC 397123	MSP-106	13605	995			SEC20-T17S-R13E
AMC 397124	MSP-107	13605	997			SEC20-T17S-R13E
AMC 397125	MSP-108	13605	999			SEC20-T17S-R13E
AMC 397126	MSP-109	13605	1001			SEC20-T17S-R13E
AMC 397127	MSP-110	13605	1003			SEC20-T17S-R13E
AMC 397128	MSP-111	13605	1005			SEC20-T17S-R13E
AMC 397129	MSP-112	13605	1007			SEC20-T17S-R13E
AMC 397130	MSP-113	13605	1009			SEC20-T17S-R13E
AMC 397131	MSP-114	13605	1011			SEC20-T17S-R13E
AMC 397132	MSP-115	13605	1013			SEC20-T17S-R13E
AMC 397133	MSP-116	13605	1015			SEC20-T17S-R13E
AMC 397134	MSP-117	13605	1017			SEC20-T17S-R13E
AMC 397135	MSP-118	13605	1019			SEC20-T17S-R13E
AMC 397136	MSP-119	13605	1021			SEC20-T17S-R13E
AMC 397137	MSP-120	13605	1023			SEC20-T17S-R13E
AMC 397138	MSP-121	13605	1025			SEC20-T17S-R13E
AMC 397139	MSP-122	13605	1027			SEC20-T17S-R13E
AMC 397140	MSP-123	13605	1029			SEC20-T17S-R13E
AMC 397141	MSP-124	13605	1031			SEC20-T17S-R13E
AMC 397142	MSP-125	13605	1033			SEC20-T17S-R13E
AMC 397143	MSP-126	13605	1035			SEC20-T17S-R13E
AMC 397144	MSP-127	13605	1037			SEC20-T17S-R13E
AMC 397145	MSP-128	13605	1039			SEC20-T17S-R13E
AMC 397146	MSP-129	13605	1041			SEC21-T17S-R13E
						SEC20-T17S-R13E

Date: 7/23/2013

County: Pima

EXHIBIT A

State: AZ

BLM Serial #	Claim Name	Original Recording		Amended Recording		Location
		Recording #	Page #	Recording #	Page #	
AMC 397147	MSP-130	13605	1043			SEC21-T17S-R13E
AMC 397148	MSP-131	13605	1045			SEC20-T17S-R13E
AMC 397149	MSP-132	13605	1047			SEC21-T17S-R13E
AMC 397150	MSP-133	13605	1049			SEC21-T17S-R13E
AMC 397151	MSP-134	13605	1051			SEC21-T17S-R13E
AMC 397152	MSP-135	13605	1053			SEC21-T17S-R13E
AMC 397153	MSP-136	13605	1055			SEC21-T17S-R13E
AMC 397154	MSP-137	13605	1057			SEC21-T17S-R13E
AMC 397155	MSP-138	13605	1059			SEC21-T17S-R13E
AMC 399774	JHS-1	13763	3018			SEC30-T17S-R13E
AMC 399775	JHS-2	13763	3020			SEC30-T17S-R13E
AMC 399776	JHS-3	13763	3022			SEC30-T17S-R13E
AMC 399777	JHS-4	13763	3024			SEC30-T17S-R13E
AMC 399778	JHS-5	13763	3026			SEC30-T17S-R13E
AMC 399779	JHS-6	13763	3028			SEC30-T17S-R13E
AMC 399780	JHS-7	13763	3030			SEC30-T17S-R13E
AMC 399781	JHS-8	13763	3032			SEC30-T17S-R13E
AMC 399782	JHS-9	13763	3034			SEC30-T17S-R13E
AMC 399783	JHS-10	13763	3036			SEC30-T17S-R13E
AMC 399784	JHS-11	13763	3038			SEC30-T17S-R13E
AMC 399785	JHS-12	13763	3040			SEC30-T17S-R13E
AMC 399786	JHS-13	13763	3042			SEC25-T17S-R12E
AMC 399787	JHS-14	13763	3044			SEC01-T18S-R12E
AMC 399788	JHS-15	13763	3046			SEC01-T18S-R12E
AMC 399789	JHS-16	13763	3048			SEC01-T18S-R12E
AMC 399790	JHS-17	13763	3050			SEC12-T18S-R12E
AMC 399791	JHS-18	13763	3052			SEC12-T18S-R12E
AMC 399792	JHS-19	13763	3054			SEC27-T17S-R13E
AMC 399793	JHS-20	13763	3056			SEC27-T17S-R13E
AMC 399794	JHS-21	13763	3058			SEC27-T17S-R13E
AMC 399795	JHS-22	13763	3060			SEC34-T17S-R12E
AMC 399796	JHS-23	13763	3062			SEC34-T17S-R13E
AMC 399797	JHS-24	13763	3064			SEC34-T17S-R13E
AMC 399798	JHS-25	13763	3066			SEC34-T17S-R13E
AMC 399799	JHS-26	13763	3068			SEC34-T17S-R13E
AMC 399800	JHS-27	13763	3070			SEC25-T17S-R12E
AMC 401702	MSP 88	13871	1145			SEC25-T17S-R12E
AMC 401703	MSP 89	13821	1143			SEC25-T17S-R12E

Date: 7/23/2013

County: Pima

State: AZ

BLM Serial#      Claim Name

AMC 401704      MSP 90  
 AMC 416258      ARNI-21  
 AMC 416259      ARNI-22  
 AMC 416260      ARNI-23  
 AMC 416261      ARNI-24  
 AMC 416262      ARNI-26  
 AMC 416263      ARNI-29  
 AMC 421078      ARNI-4  
 AMC 421079      ARNI-11  
 AMC 421080      DAN-1  
 AMC 421081      DAN-2  
 AMC 421082      DIANA-1  
 AMC 421083      DIANA-2  
 AMC 421084      DIANA-3  
 AMC 421085      DIANA-4  
 AMC 421086      DIANA-5  
 AMC 421087      DIANA-6  
 AMC 421088      DIANA-7  
 AMC 421089      DIANA-8  
 AMC 423774      TAMRA-1  
 AMC 423775      TAMRA-2  
 AMC 423776      TAMRA-3

**EXHIBIT A**

Original Recording

Amended Recording

Recording#	Page#	Recording#	Page#	Location
	13871		1141	
20121710268				SEC25-T17S-R12E
20121710269				SEC07-T18S-R13E
20121710270				SEC07-T18S-R13E
20121710271				SEC07-T18S-R13E
20121710272				SEC07-T18S-R13E
20121710273				SEC01-T18S-R12E
20130370748				SEC04-T18S-R12E
20130370749				SEC36-T17S-R12E
20130370750				SEC36-T17S-R12E
20130370751				SEC36-T17S-R12E
20130370752				SEC36-T17S-R12E
20130370753				SEC36-T17S-R12E
20130370754				SEC36-T17S-R12E
20130370755				SEC36-T17S-R12E
20130370756				SEC36-T17S-R12E
20130370757				SEC36-T17S-R12E
20130370758				SEC36-T17S-R12E
20130370759				SEC36-T17S-R12E
20131900493				SEC04-T18S-R12E
20131900492				SEC04-T18S-R12E
20131900491				SEC04-T18S-R12E

**ENTERED**  
 AUG 22 2013  
 BY: *gfb*

WINDY KINER  
 AUG 21 10:54  
 SOLID...  
 SERVICE

Date: 7/23/2013

**United States Department of the Interior**  
**Bureau of Land Management**  
 LANDS/RECREATION & PLANNING  
 ONE N CENTRAL AVE  
 PHOENIX, AZ 85004 -2203  
 Phone: 602-417-9200

Receipt

No: 2852739

<b>Transaction #:</b> 2938501		<b>ENTERED INTO COMPUTER</b>
<b>Date of Transaction:</b> 08/12/2013		
<b>CUSTOMER:</b>		AUG 20 2013
FREEPORT MCMORAN COPPER AND GOLD 333 N CENTRAL AVE STE 100 PHOENIX, AZ 85004-2189 US		AUG 22 2013 - Verified - PB

LINE #	QTY	DESCRIPTION	REMARKS	UNIT PRICE	TOTAL
1	1.00	LOCATABLE MINERALS / MINING CLAIMS- NOT NEW-UNADJUD, ONE AUTH NO. ONLY / MINING CLAIM MONEY RECEIVED CASES: AMC14600/\$89740.00	MAINT 2014 (641)	- n/a -	89740.00
<b>TOTAL:</b>					<b>\$89,740.00</b>

PAYMENT INFORMATION			
1	AMOUNT:	89740.00	POSTMARKED: N/A
	TYPE:	CHECK	RECEIVED: 08/12/2013
	CHECK NO:	0000797453	
	NAME:	FREEPORT MCMORAN COPPER AND GOLD 333 N CENTRAL AVE STE 100 PHOENIX AZ 85004-2189 US	

REMARKS

This receipt was generated by the automated BLM Collections and Billing System and is a paper representation of a portion of the official electronic record contained therein.

**NOTICE!!**

**These documents have been scanned!**

**Do not place un-scanned documents beneath this notice!**

**Do not remove this notice from this file!**

GPO Jacket No. 560-102  
Print Order 61540  
Rise Business Services, LLC  
Job=AZ15 5/13/2019



Box Number= AZ15041



Claim Begin-End: AMC421078-AMC421089

6 Location Notices-Amendments and Supporting Documents



AZ15041-1 AMC421078-AMC422564

### Customer Name Update Screen

System ID: MC

Name: FREEPORT-MCMORAN SIERRITA INC

Proprietor #: 2341975  Renumber To:

Category: C - CORPORATION

Address: 6200 W DUVAL MINE RD

City: GREEN VALLEY

State: AZ

Zip: 85622

UNDELIVERABLE

*ADJ Needs to VERIFY ADDRESS; WILL NOT MATCH WITH - DATAFLUX PB*

Customer details successfully saved for Customer Id 2341975

*MAR 04 2013 - update*

*Jonas may have solved the Data Flux Validation problem; see email message from Wed Feb 27, 2013. PB*



Call 1-800-MELISSA



Cart | [Contact Us](#) | [Newsletters](#) | [Sign In](#)

[Data Quality](#)   [Direct Marketing](#)   [Consulting](#)   [Downloads](#)   [Support](#)   [Resources](#)   [Lookups](#)   [Company](#)

[Home](#) > [Lookups](#) > [Street Name Lookup](#)

[Help](#)

Enter a Street Name or ZIP Code  
(5, 7 or 9-digit)

duval mine road

Submit

**Use this LookUp to:**

- Get a list of all the unique street names in a ZIP Code
- Get a list of all street names nationwide that match part or all of the name entered

**Contact Zone™** is a desktop program that verifies addresses, emails and phone numbers. In addition it geocodes and updates addresses of movers. [Click here to download Contact Zone.](#)

Address Information for  
**DUVAL MINE** in  
**Green Valley, Arizona 85614**

[Buy a list of all the Addresses in ZIP Code 85614](#)

[Buy a list of all the Businesses in ZIP Code 85614](#)

Range	Pre Name	ZIP+4	Address Type	Company	View
2 to 98 <small>Even Only</small>	W Duval Mine Rd	<a href="#">85614-4901</a>	S		<a href="#">Map-Y</a> <a href="#">Map-V</a>
100 to 198 <small>Even Only</small>	W Duval Mine Rd	<a href="#">85614-4917</a>	S		<a href="#">Map-Y</a> <a href="#">Map-V</a>
100	W Duval Mine Rd	<a href="#">85614-6417</a>	H		<a href="#">Map-Y</a> <a href="#">Map-V</a>
101 to 199 <small>Odd Only</small>	W Duval Mine Rd	<a href="#">85614-4918</a>	S		<a href="#">Map-Y</a> <a href="#">Map-V</a>
130	W Duval Mine Rd	<a href="#">85614-4937</a>	H		<a href="#">Map-Y</a> <a href="#">Map-V</a>
140	W Duval Mine Rd	<a href="#">85614-5002</a>	H		<a href="#">Map-Y</a> <a href="#">Map-V</a>
1200 to 1299	W Duval Mine Rd	<a href="#">85614-5009</a>	S		<a href="#">Map-Y</a> <a href="#">Map-V</a>
1295	W Duval Mine Rd	<a href="#">85614-5003</a>	H		<a href="#">Map-Y</a> <a href="#">Map-V</a>
1300 to 1399	W Duval Mine Rd	<a href="#">85614-5022</a>	S		<a href="#">Map-Y</a> <a href="#">Map-V</a>
1325	W Duval Mine Rd	<a href="#">85614-5291</a>	H		<a href="#">Map-Y</a> <a href="#">Map-V</a>
1500 to 1599	W Duval Mine Rd	<a href="#">85614-4907</a>	S		<a href="#">Map-Y</a> <a href="#">Map-V</a>
1600 to 1699	W Duval Mine Rd	<a href="#">85614-5025</a>	S		<a href="#">Map-Y</a> <a href="#">Map-V</a>

Pre N=North, S=South, etc   Type F=Firm or company, S=Street, H=Highrise, P=PO Box, R=Rural Route

[How Can We Improve this Lookup?](#) | [Send to a Friend](#) | [Lookups Forum](#)



## List of Proprietors

FREEPORT-MCMORAN BAGDAD INC[2284435], PO BOX 245, , BAGDAD, AZ, 863210245, C, MATCHED  
FREEPORT-MCMORAN BAGDAD INC[2291466], 1 N CENTRAL AVE, , PHOENIX, AZ, 850044414, C, MATCHED  
FREEPORT-MCMORAN BAGDAD INC[2308827], 333 N CENTRAL AVE, , PHOENIX, AZ, 850042189, C, MATCHED  
FREEPORT-MCMORAN CORP[2285269], 333 N CENTRAL AVE, , PHOENIX, AZ, 850042189, C, MATCHED  
FREEPORT-MCMORAN EXPLORATION CORP[2305116], 333 N CENTRAL AVE, , PHOENIX, AZ, 850042189, C, MATCHED  
FREEPORT-MCMORAN MIAMI INC[2305114], 333 N CENTRAL AVE, , PHOENIX, AZ, 850042189, C, MATCHED  
FREEPORT-MCMORAN MIAMI INC[2313900], PO BOX 4444, , CLAYPOOL, AZ, 855324444, C, MATCHED  
FREEPORT-MCMORAN MINERAL PROP[2297426], 10861 N MAVINEE DR STE 141, , ORO VALLEY, AZ, 857379540, C, MATCHED  
FREEPORT-MCMORAN MORENCI INC[2281317], 4521 N US HIGHWAY 191, , MORENCI, AZ, 855409700, C, MATCHED  
FREEPORT-MCMORAN MORENCI INC[2298284], 1 N CENTRAL AVE, , PHOENIX, AZ, 850044414, C, MATCHED

Select

Cancel

Amc 421078



Brown, Pauline <paulinebrown@blm.gov>

---

## Another Customer Entry

2 messages

**Santillan, Sonia** <ssantill@blm.gov>  
To: Pauline Brown <paulinebrown@blm.gov>

Wed, Feb 27, 2013 at 12:50 PM

Hi again,

There was an entry made for Freeport-McMoran Sierrita Inc and the address, 6200 W Duval Mine Rd in Green Valley AZ did not validate against Data Flux. There is actually already an entry for Freeport-McMoran Sierrita Inc at that same address in LR2000, however, that is on the 2nd address line...there is a PO Box on the 1st line, which validates against Data Flux. I remember I had contacted the company to get that information. Therefore, I combined that entry with the already existing entry. The cases affected are AMC421078-89. Please place a copy of this email in that case to show why the address also includes the PO Box.

Thank you, Pauline!

*Sonia Santillan*

**Mineral Leasing Specialist**

**WO-320 Division of Solid Minerals**

**(202) 912-7123**

**(703) 691-3542 (Telework)**

**(202) 912-7199 FAX**

*"There can be no real and abiding happiness without sacrifice. Our greatest joys do not result from our efforts toward self-gratification, but from a loving and spontaneous service to other lives. Joy comes not to him who seeks it for himself, but to him who seeks it for other people." – H. W. Sylvester*

---

**Brown, Pauline** <paulinebrown@blm.gov>  
To: "Santillan, Sonia" <ssantill@blm.gov>

Mon, Mar 4, 2013 at 9:04 AM

Good Morning Sonia,

I have been out of the office since 9:30 am on Wednesday Feb 27th. I am back so I will print your email message and place it into the Lead File. Have a nice day.

Pauline

[Quoted text hidden]

—

**PAULINE BROWN, LEGAL INSTRUMENTS EXAMINER**

LANDS AND MINERALS DEPT., {AZ931}

US DEPARTMENT OF THE INTERIOR

BUREAU OF LAND MANAGEMENT

1 N CENTRAL AVE., SUITE 800

PHOENIX, AZ 85004

This electronic mail message contains information that (a) is or may be CONFIDENTIAL, PROPRIETARY IN NATURE, OR OTHERWISE PROTECTED BY LAW FROM DISCLOSURE, and (b) is intended only for the use of the addressee(s) named herein. If you are not an intended recipient, please notify the sender by return e-mail immediately and take the steps necessary to delete the message completely from your computer system. If the reader of this message is not the intended recipient or the employee or agent responsible for delivering this message to the intended recipient, you are hereby notified that any dissemination, distribution, or copying of this communication is strictly prohibited. Not Intended as a Substitute for a Writing: Notwithstanding the Uniform Electronic Transaction Act or any other law of similar effect, absent an express statement to the contrary, this e-mail message, its contents, and any attachments hereto are not intended to represent an offer or acceptance to enter into a contract and are not otherwise intended to bind this sender, or any other person or entity.

# OPENING CLAIM STATUS REPORT

DATA ENTERED FEB 26 2013 *pb*

MTP Checked by  2/5/13

GEO Checked by  2/5/13

LEAD SERIAL NUMBER AMC 421078 thru AMC 421089

### # OF CLAIMS & TYPE

# 12 LODE  
 # \_\_\_\_\_ PLACER  
 # \_\_\_\_\_ ASSOCIATION PLACER  
 # \_\_\_\_\_ MILL SITE  
 # \_\_\_\_\_ TUNNEL SITE

### CHARGES

Location Fee @ \$34 = \$ 408  
 Processing Fee @ \$15 = \$ 180  
 Maintenance Fee @ \$140 = \$ 1680  
 Overage (+) \$ \_\_\_\_\_  
 Shortage (-) \$ \_\_\_\_\_  
 Other Fees \$ \_\_\_\_\_  
**TOTAL \$ 2268**

TOTAL CLAIM ACREAGE? \_\_\_\_\_

# OF LOCATORS? \_\_\_\_\_

### DOCUMENTS RECEIVED VIA -

Over-the-Counter  Mail

### TIMELY FILED?

Yes  No

LEGAL DESCRIPTION - T 175 R 126 SEC ~~175~~ 35, 34  
 T \_\_\_\_\_ R \_\_\_\_\_ SEC \_\_\_\_\_  
 T \_\_\_\_\_ R \_\_\_\_\_ SEC \_\_\_\_\_  
 T \_\_\_\_\_ R \_\_\_\_\_ SEC \_\_\_\_\_

BLM  FOREST SERVICE  \_\_\_\_\_ SUBJ TO PL 359: Yes  No

WILDERNESS AREA: No  Yes  \_\_\_\_\_

SPLIT ESTATE - N/A  SX  PX  SRHA  OTHER  \_\_\_\_\_

Proper Notice Filed if Located on SHRA Lands? N/A  Yes  No

### RECONVEYED MINERALS ON BLM LANDS REQUIRE OPENING ORDERS FROM 1944 TO 1993 -

Open to Entry on: \_\_\_\_\_ N/A

COMMENTS/STATUS - VOID  PARTIALLY VOID  PVT MINERALS  WITHDRAWN LANDS

OTHER  NOI previously filed AZA 36157

All claims located (AMC 421078-089) were covered in the lands described in properly filed NOITLs AZA 36157 & AZA 36149  
However, a Notice was issued - Lode claim with No Rights Extended because per the claim maps filed w/ location notices, certain claims extend minutely into either pvt patented lands or SRHE lands for which no NOITL had been filed - lands involved are very small but wanted to ensure claimant was made aware  
Claims involved: AMC 421079-083, AMC 421085 & AMC 421088-089

AMC 421078

Printed Name of Claimant \_\_\_\_\_ Signature of Claimant \_\_\_\_\_

\*\*\*\*\* FINAL ADJUDICATION \*\*\*\*\*

DATE 6-14-13 INITIALS RE

				portions only
AMC 421079	17 S	12 E	SEC 35	SE - SRHE
AMC 421080	17 S	12 E	SEC 35	SE - SRHE
	18 S	12 E	SEC 1	NW - SRHE
	18 S	12 E	SEC 2	NE - Patented
AMC 421081	18 S	12 E	SEC 1	NW - SRHE
AMC 421082	17 S	12 E	SEC 36	NW - Patented
	17 S	12 E	SEC 35	NE - Patented
	17 S	12 E	SEC 35	SE - SRHE
AMC 421083	17 S	12 E	SEC 36	NW - Patented
AMC 421085	17 S	12 E	SEC 35	SE - SRHE
AMC 421088	18 S	12 E	SEC 1	NW - SRHE
AMC 421089	18 S	12 E	SEC 1	NW - SRHE
			Sec 36	SW - Patented

(Intrusion is  
17 feet or less)

LOCATION NOTICE FOR LODE MINING CLAIM

NOTICE IS HEREBY GIVEN that the ARNI-4 lode mining claim (BLM Case: AZA 36157) has been located by Freeport McMoRan Sierrita, Inc., whose mailing address is 6200 W. Duval Mine Road, Green Valley, Arizona 85622.

The general course of this claim is North to South and it is situated in Pima County, Arizona. This claim is 1070 feet in length and 400 feet in width. This claim runs from the location monument on which this location notice is posted approximately 20 feet in a North direction to the north end line and 1050 feet in a South direction to the south end line. This claim is marked by six monuments, one at each corner and one at the center of each end line of the claim.

The location monument on which this notice is posted is situated within Section 36, Township 17 South, Range 12 East, Gila and Salt River Base and Meridian, Arizona and this claim encompasses portions of the following quarter section(s), section (s), Township(s) and Range(s): SW-1/4 of Section 36, Township 17 South, Range 12 East, Gila Salt River Base and Meridian, Arizona.

The locality of this claim with reference to some natural object or permanent monument and additional information (if any) concerning its locality are as follows: The location monument bears N45°57'39"E a distance of 2256.41 feet from the southwest corner of said Section 36, being an A.C.P. stamped RLS 14975.

DATED AND POSTED on the ground this First day of February, 2013.

LOCATOR(s) John D. Stitzer for Freeport McMoRan Sierrita, Inc.

RECEIVED BLM, AZ STATE OFFICE	2013 FEB - 6 A 10: 41	PHOENIX, AZ
BLM Date Stamp		

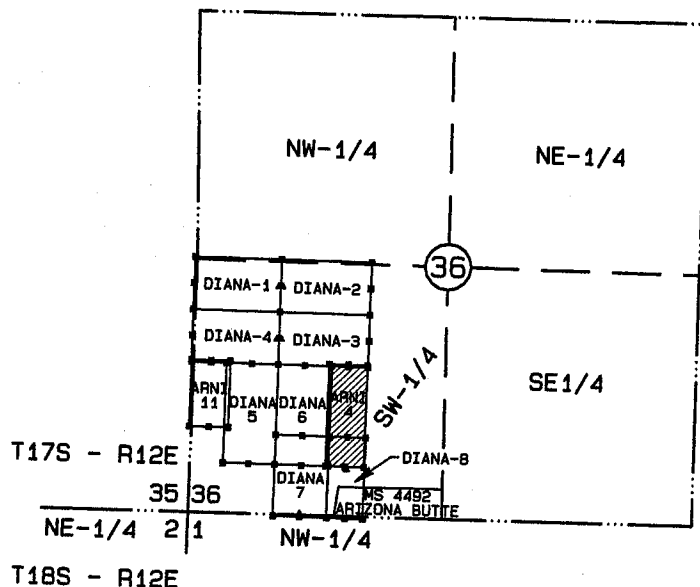
9.83A

ANC421078

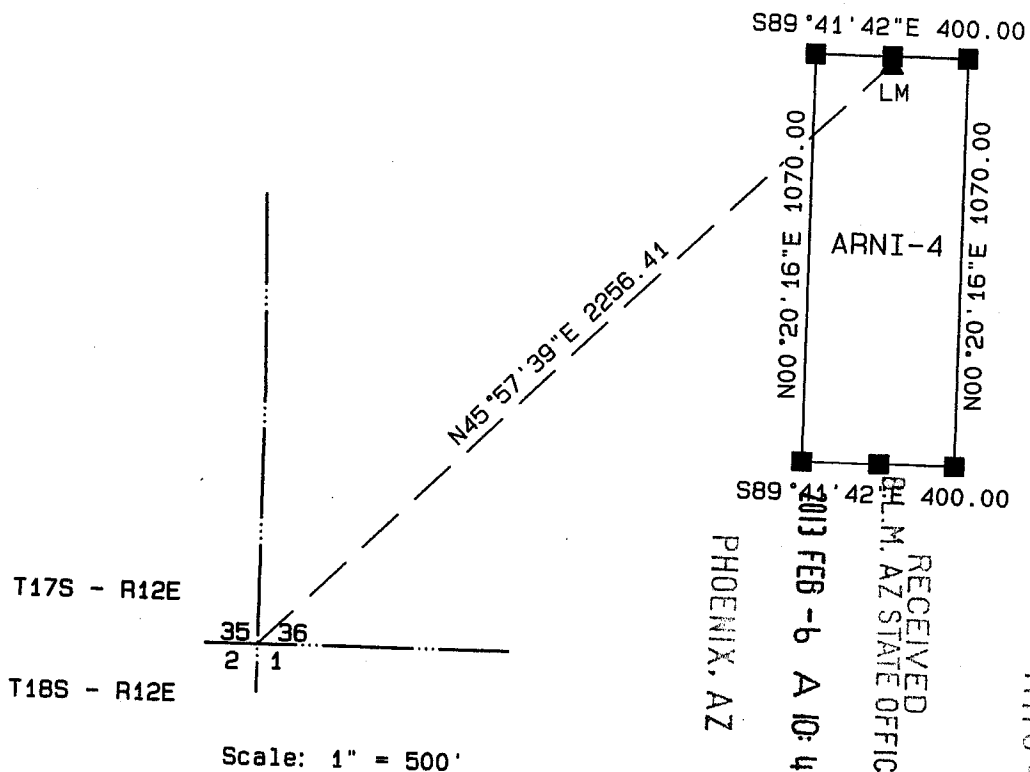
ARC 421078 thru  
ARC 421089: These 12  
CLAIMS ARE DEPICTED  
IN SEC 36 ONLY. PB

1- New to  
FEB 26 2013  
PB

MINING CLAIM MAP



BLM Case: AZA 36157  
Scale: 1" = 2000 feet



PHOENIX, AZ

RECEIVED  
BLM, AZ STATE OFFICE  
2013 FEB - 6 A 10:41

AR10421078

1. The above maps depicts the ARNI-4 mining claim, which is located in Sections (s) 36, Township 17 South, Range 12 East and within Sections 1 and 2, Township 18 South, Range 12 East, Gila and Salt River Base and Meridian.
2. The type of corner and location monuments used are 1-1/2" X 1-1/2" wood post, five feet long.
3. The bearings and distances in degrees and feet between claim corners are depicted on the map.

LOCATION NOTICE FOR LODE MINING CLAIM

NOTICE IS HEREBY GIVEN that the ARNI-11 lode mining claim (BLM Case: AZA 36157) has been located by Freeport McMoRan Sierrita, Inc., whose mailing address is 6200 W. Duval Mine Road, Green Valley, Arizona 85622.

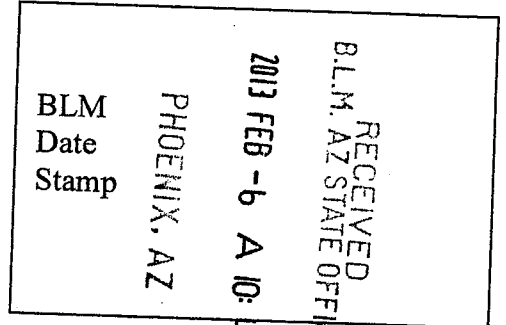
The general course of this claim is North to South and it is situated in Pima County, Arizona. This claim is 700 feet in length and 400 feet in width. This claim runs from the location monument on which this location notice is posted approximately 20 feet in a North direction to the north end line and 680 feet in a South direction to the South end line. This claim is marked by six monuments, one at each corner and one at the center of each end line of the claim.

The location monument on which this notice is posted is situated within Section 36, Township 17 South, Range 12 East, Gila and Salt River Base and Meridian, Arizona and this claim encompasses portions of the following quarter section(s), section (s), Township(s) and Range(s): SW-1/4 of Section 36 and the SE-1/4 of Section 35 Township 17 South, Range 12 East, Gila Salt River Base and Meridian, Arizona.

The locality of this claim with reference to some natural object or permanent monument and additional information (if any) concerning its locality are as follows: The location monument bears N06°50'47"E a distance of 1587.49 feet from the southwest corner of said Section 36, being an A.C.P. stamped RLS 14975.

DATED AND POSTED on the ground this First day of February, 2013

LOCATOR(s) John D. Stitzer for Freeport McMoRan Sierrita, Inc.

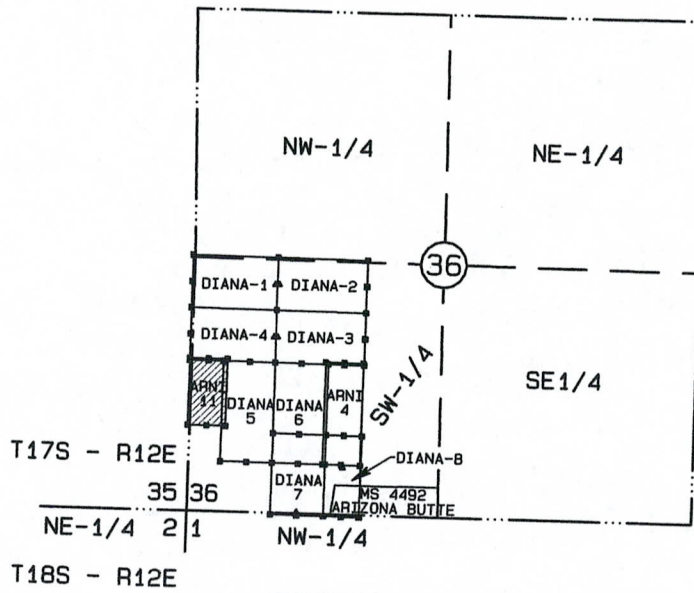


6.432

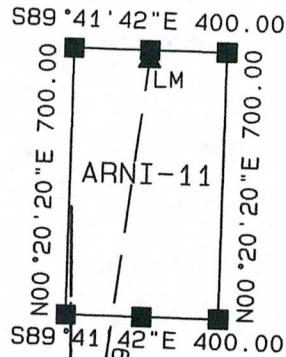
AHCH21079



MINING CLAIM MAP



BLM Case: AZA 36157  
Scale: 1" = 2000 feet



T17S - R12E  
T18S - R12E



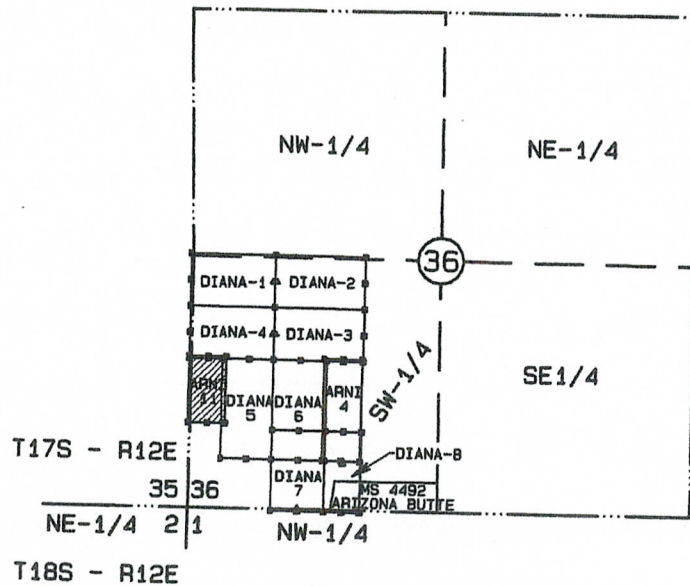
Scale: 1" = 500'

RECEIVED  
B.L.M. AZ STATE OFFICE  
2013 FEB - 6 A 10:41  
PHOENIX, AZ

AN0421079


1. The above maps depicts the ARNI-11 mining claim, which is located in Sections (s) 36, Township 17 South, Range 12 East and within Sections 1 and 2, Township 18 South, Range 12 East, Gila and Salt River Base and Meridian.
2. The type of corner and location monuments used are 1-1/2" X 1-1/2" wood post, five feet long.
3. The bearings and distances in degrees and feet between claim corners are depicted on the map.

MINING CLAIM MAP



BLM Case: AZA 36157  
Scale: 1" = 2000 feet

S89°41'42"E 400.00



Patent 1117318  
Stock Raising Homestead  
Entry - NOITL does not  
exist. Therefore, these lands  
are not open to entry and  
mining without a properly  
filed NOITL.

T17S - R12E



T18S - R12E

Scale: 1" = 500'

PHOENIX, AZ

2013 FEB - 6 A 10:41

RECEIVED  
BLM, AZ STATE OFFICE

110491079

1. The above maps depicts the ARNI-11 mining claim, which is located in Sections (s) 36, Township 17 South, Range 12 East and within Sections 1 and 2, Township 18 South, Range 12 East, Gila and Salt River Base and Meridian.

2. The type of corner and location monuments used are 1-1/2" X 1-1/2" wood post, five feet long.

3. The bearings and distances in degrees and feet between claim corners are depicted on the map.

LOCATION NOTICE FOR LODE MINING CLAIM

NOTICE IS HEREBY GIVEN that the DAN-1 lode mining claim (BLM Case: AZA 36419) has been located by Freeport McMoRan Sierrita, Inc., whose mailing address is 6200 W. Duval Mine Road, Green Valley, Arizona 85622.

The general course of this claim is North to South and it is situated in Pima County, Arizona. This claim is 1040 feet in length and 470 feet in width. This claim runs from the location monument on which this location notice is posted approximately 40 feet in a South direction to the south end line and 1000 feet in a North direction to the North end line. This claim is marked by six monuments, one at each corner and one at the center of each end line of the claim.

The location monument on which this notice is posted is situated within Section 36, Township 17 South, Range 12 East, Gila and Salt River Base and Meridian, Arizona and this claim encompasses portions of the following quarter section(s), section (s), Township(s) and Range(s): SW-1/4 of Section 36 and the SE-1/4 of Section 35 Township 17 South, Range 12 East, Gila and Salt River Base and Meridian, Arizona, the NW-1/4 of Section 1 and the NE-1/4 of Section 2, Township 18 South, Range 12 East, Gila and Salt River Base and Meridian, Arizona.

The locality of this claim with reference to some natural object or permanent monument and additional information (if any) concerning its locality are as follows: The location monument bears N83°01'32"E a distance of 216.72 feet from the southwest corner of said Section 36, being an A.C.P. stamped RLS 14975.

DATED AND POSTED on the 19<sup>TH</sup> day of December, 2012.

LOCATOR(s) John D. Stitzer for Freeport McMoRan Sierrita, Inc.

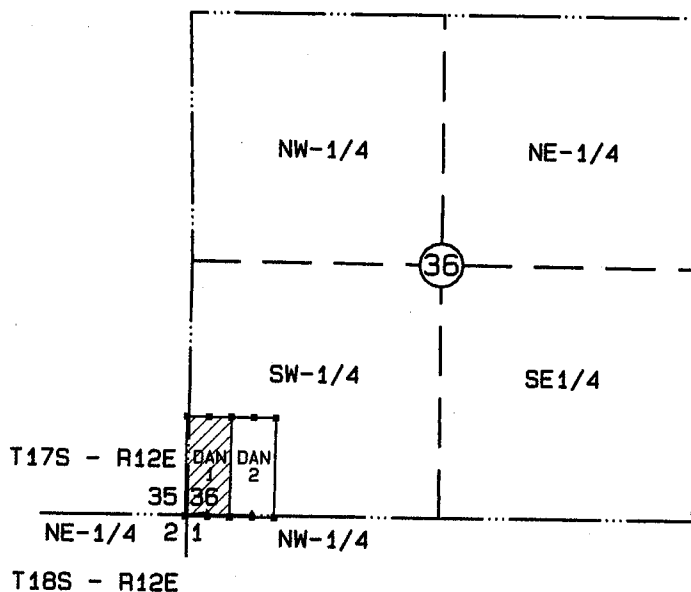


RECEIVED  
BLM, AZ STATE OFFICE  
2013 FEB - 6 A 10: 41  
PHOENIX, AZ  
BLM  
Date  
Stamp

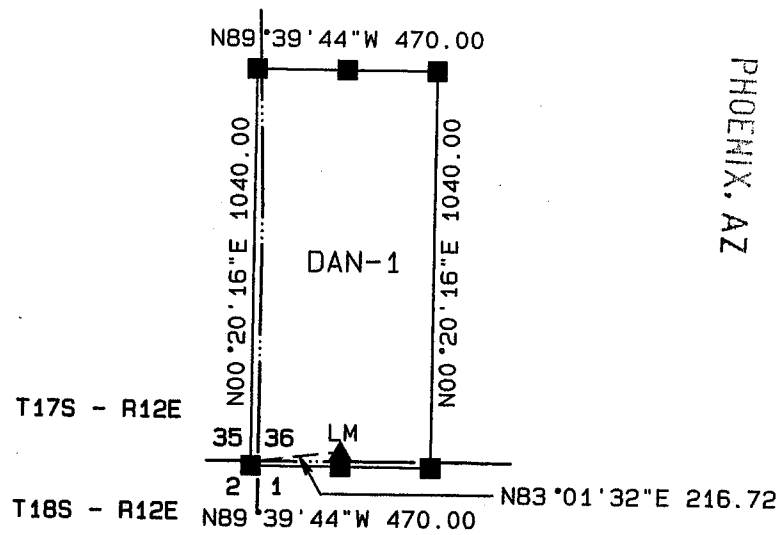
11.22

AMC421080

MINING CLAIM MAP



Scale: 1" = 2000 feet



Scale: 1" = 500'

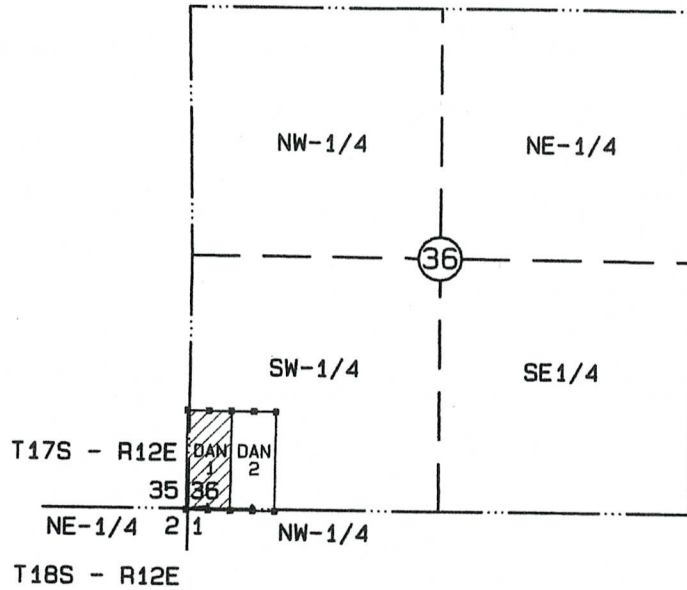
BLM Case: AZA 36419

RECEIVED  
BLM, AZ STATE OFFICE  
2013 FEB -6 A 10:41  
PHOENIX, AZ

AMC421080

1. The above maps depicts the DAN-1 mining claim, which is located in Sections (s) 35 and 36, Township 17 South, Range 12 East and within Sections 1 and 2, Township 18 South, Range 12 East, Gila and Salt River Base and Meridian.
2. The type of corner and location monuments used are 1-1/2" X 1-1/2" wood post, five feet long.
3. The bearings and distances in degrees and feet between claim corners are depicted on the map.

MINING CLAIM MAP

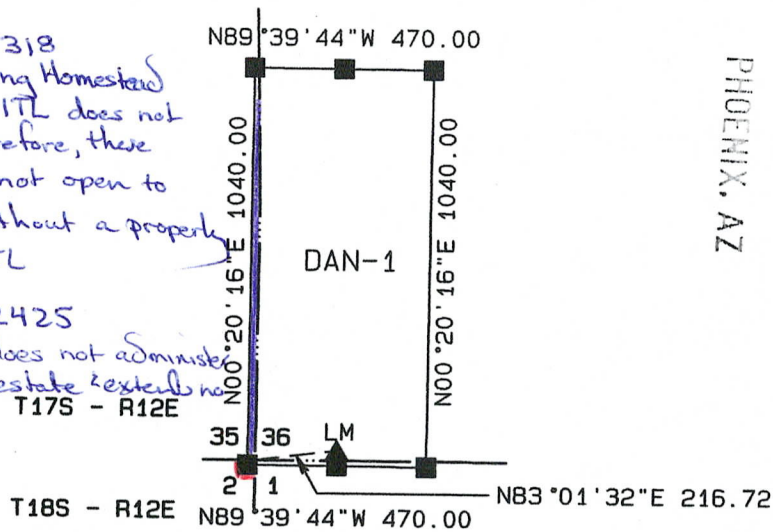


Scale: 1" = 2000 feet



Patent 1117318  
Stock Raising Homestead  
Entry - NOITL does not  
exist. Therefore, these  
lands are not open to  
mining without a properly  
filed NOITL

Patent 1222425  
US Govt. does not administer  
the mineral estate & extends no  
rights to T17S - R12E  
mine



Scale: 1" = 500'

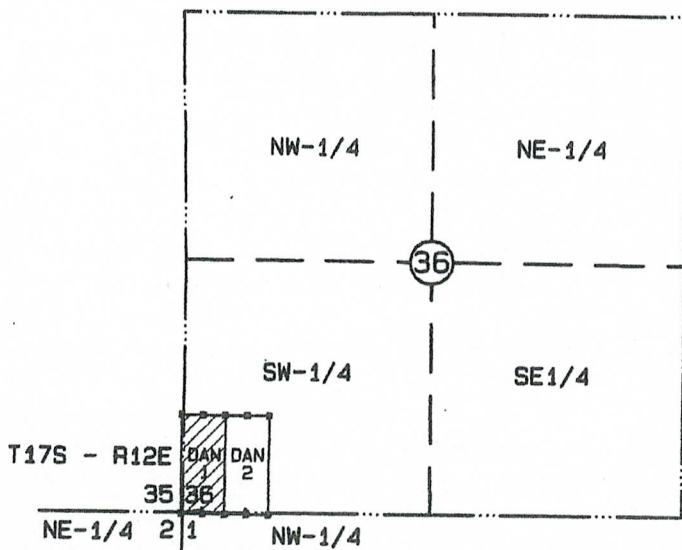
BLM Case: AZA 36419

RECEIVED  
BLM, AZ STATE OFFICE  
2013 FEB - 6 A 10: 41  
PHOENIX, AZ

ATTCH 21080

1. The above maps depicts the DAN-1 mining claim, which is located in Sections (s) 35 and 36, Township 17 South, Range 12 East and within Sections 1 and 2, Township 18 South, Range 12 East, Gila and Salt River Base and Meridian.
2. The type of corner and location monuments used are 1-1/2" X 1-1/2" wood post, five feet long.
3. The bearings and distances in degrees and feet between claim corners are depicted on the map.

MINING CLAIM MAP

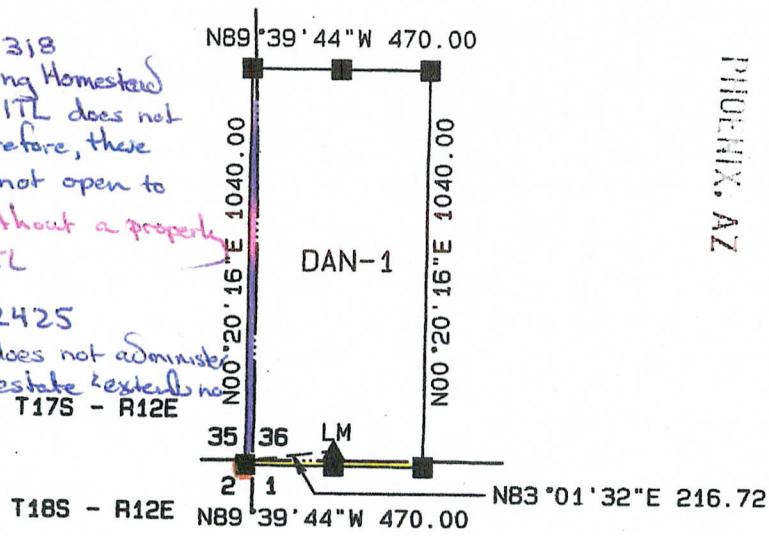


Scale: 1" = 2000 feet



Patent 1117318  
Stock Raising Homestead  
Entry - NOITL does not  
exist. Therefore, these  
lands are not open to  
mining without a properly  
filed NOITL

Patent 1222425  
US Govt. does not administer  
the mineral estate extends no  
rights to mine -  
T17S - R12E



Scale: 1" = 500'

BLM Case: AZA 36419

Patent 1089804  
Stock Raising Homestead Entry -  
NOITL does not exist. Therefore,  
these lands are not open to entry  
and mining without a properly filed NOITL

1. The above maps depicts the DAN-1 mining claim, which is located in Sections (s) 35 and 36, Township 17 South, Range 12 East and within Sections 1 and 2, Township 18 South, Range 12 East, Gila and Salt River Base and Meridian.
2. The type of corner and location monuments used are 1-1/2" X 1-1/2" wood post, five feet long.
3. The bearings and distances in degrees and feet between claim corners are depicted on the map.

RECEIVED  
BLM AZ STATE OFFICE  
2013 FEB - 6 A 10:41  
PHOENIX, AZ

ATTORNEY GENERAL

LOCATION NOTICE FOR LODE MINING CLAIM

NOTICE IS HEREBY GIVEN that the DAN-2 lode mining claim (BLM Case: AZA 36419) has been located by Freeport McMoRan Sierrita, Inc., whose mailing address is 6200 W. Duval Mine Road, Green Valley, Arizona 85622.


The general course of this claim is North to South and it is situated in Pima County, Arizona. This claim is 1040 feet in length and 470 feet in width. This claim runs from the location monument on which this location notice is posted approximately 40 feet in a South direction to the south end line and 1000 feet in a North direction to the North end line. This claim is marked by six monuments, one at each corner and one at the center of each end line of the claim.

The location monument on which this notice is posted is situated within Section 36, Township 17 South, Range 12 East, Gila and Salt River Base and Meridian, Arizona and this claim encompasses portions of the following quarter section(s), section (s), Township(s) and Range(s): SW-1/4 of Section 36 Township 17 South, Range 12 East, Gila and Salt River Base and Meridian, Arizona, the NW-1/4 of Section 1, Township 18 South, Range 12 East, Gila and Salt River Base and Meridian, Arizona.

The locality of this claim with reference to some natural object or permanent monument and additional information (if any) concerning its locality are as follows: The location monument bears N88°01'54"E a distance of 685.51 feet from the southwest corner of said Section 36, being an A.C.P. stamped RLS 14975.

DATED AND POSTED on the ground the 19TH day of December, 2012.

LOCATOR(s) John D. Stitzer for Freeport McMoRan Sierrita, Inc.

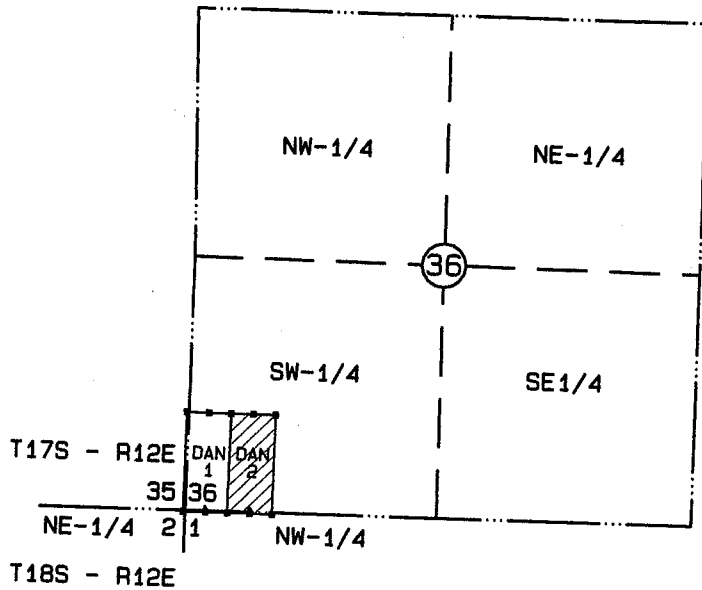


RECEIVED  
BLM, AZ STATE OFFICE  
2012 FEB -6 A 10:41  
PHOENIX, AZ  
BLM  
Date  
Stamp

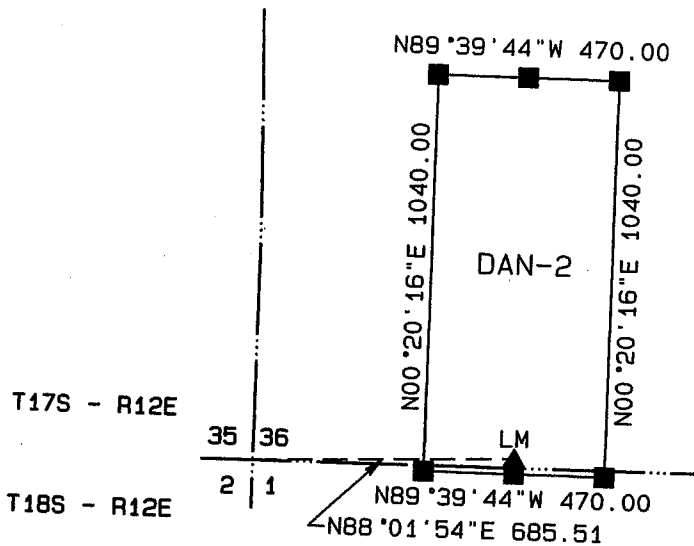
11.23.12

AN0421081

MINING CLAIM MAP



Scale: 1" = 2000 feet



Scale: 1" = 500'

BLM Case: AZA 36149



RECEIVED  
B.L.M. AZ STATE OFFICE  
2013 FEB - 6 A 10: 41  
PHOENIX, AZ

ATTCH 21081

1. The above maps depicts the DAN-1 mining claim, which is located in Sections(s) 35 and 36, Township 17 South, Range 12 East and within Sections 1 and 2, Township 18 South, Range 12 East, Gila and Salt River Base and Meridian.
2. The type of corner and location monuments used are 1-1/2" X 1-1/2" wood post, five feet long.
3. The bearings and distances in degrees and feet between claim corners are depicted on the map.



LOCATION NOTICE FOR LODE MINING CLAIM

NOTICE IS HEREBY GIVEN that the DIANA-1 lode mining claim (BLM Case: AZA 36157) has been located by Freeport McMoRan Sierrita, Inc., whose mailing address is 6200 W. Duval Mine Road, Green Valley, Arizona 85622.


The general course of this claim is East to West and it is situated in Pima County, Arizona. This claim is 900 feet in length and 550 feet in width. This claim runs from the location monument on which this location notice is posted approximately 20 feet in a East direction to the east end line and 880 feet in a West direction to the West end line. This claim is marked by six monuments, one at each corner and one at the center of each end line of the claim.

The location monument on which this notice is posted is situated within Section 36, Township 17 South, Range 12 East, Gila and Salt River Base and Meridian, Arizona and this claim encompasses portions of the following quarter section(s), section (s), Township(s) and Range(s): SW-1/4 and NW-1/4 of Section 36 and the NE-1/4 and SE-1/4 of Section 35, Township 17 South, Range 12 East, Gila and Salt River Base and Meridian, Arizona.

The locality of this claim with reference to some natural object or permanent monument and additional information (if any) concerning its locality are as follows: The location monument bears N20°01'56"E a distance of 2551.91 feet from the southwest corner of said Section 36, being an A.C.P. stamped RLS 14975.

DATED AND POSTED on the ground the Fourth day of February, 2013.

LOCATOR(s) John D. Stitzer for Freeport McMoRan Sierrita, Inc.

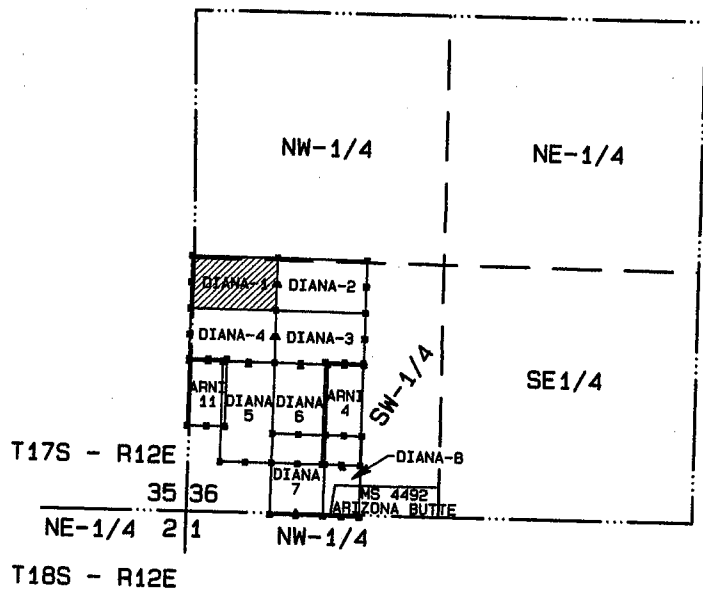


RECEIVED  
BLM, AZ STATE OFFICE  
2013 FEB -6 A 10:41  
PHOENIX, AZ  
BLM  
Date  
Stamp

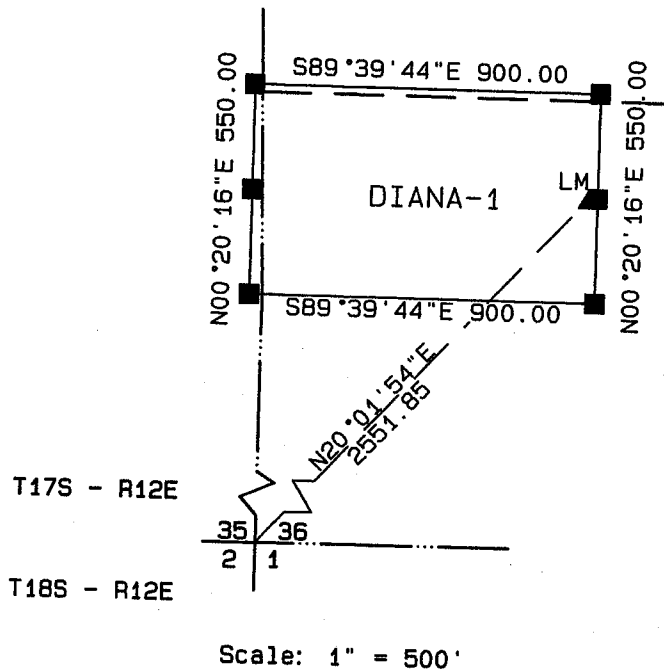
11.36A

ANCI 21082

MINING CLAIM MAP



BLM Case: AZA 36157  
Scale: 1" = 2000 feet



PHOENIX, AZ

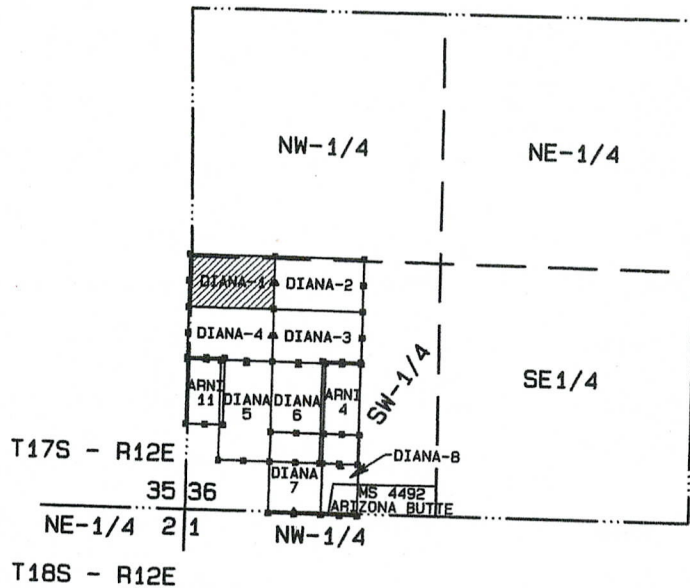
2013 FEB - 6 A 10: 41

RECEIVED  
BLM, AZ STATE OFFICE

AN0421002

1. The above maps depicts the DIANA-1 mining claim, which is located in Sections(s) 35 and 36, Township 17 South, Range 12 East Range 12 East, Gila and Salt River Base and Meridian.
2. The type of corner and location monuments used are 1-1/2" X 1-1/2" wood post, five feet long.
3. The bearings and distances in degrees and feet between claim corners are depicted on the map.

MINING CLAIM MAP

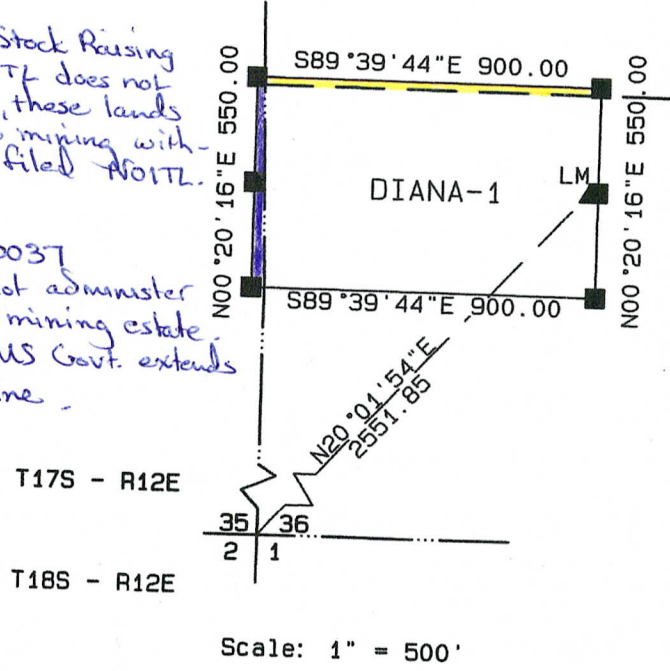


BLM Case: AZA 36157  
Scale: 1" = 2000 feet



Patent 11/13/18 - Stock Raising Homestead - NOITL does not exist. Therefore, these lands are not open to mining without a properly filed NOITL.

Patent 02-64-0037 US Govt. does not administer the surface or mining estate. Therefore, the US Govt. extends no rights to mine.



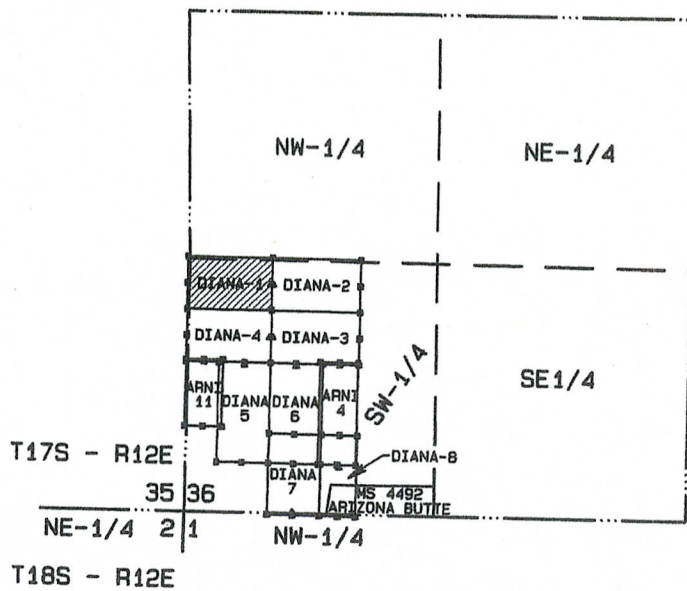
Scale: 1" = 500'

RECEIVED  
BLM, AZ STATE OFFICE  
2013 FEB - 6 A 10: 41  
PHOENIX, AZ

ARCH 21 002

1. The above maps depicts the DIANA-1 mining claim, which is located in Sections (s) 35 and 36, Township 17 South, Range 12 East Range 12 East, Gila and Salt River Base and Meridian.
2. The type of corner and location monuments used are 1-1/2" X 1-1/2" wood post, five feet long.
3. The bearings and distances in degrees and feet between claim corners are depicted on the map.

MINING CLAIM MAP

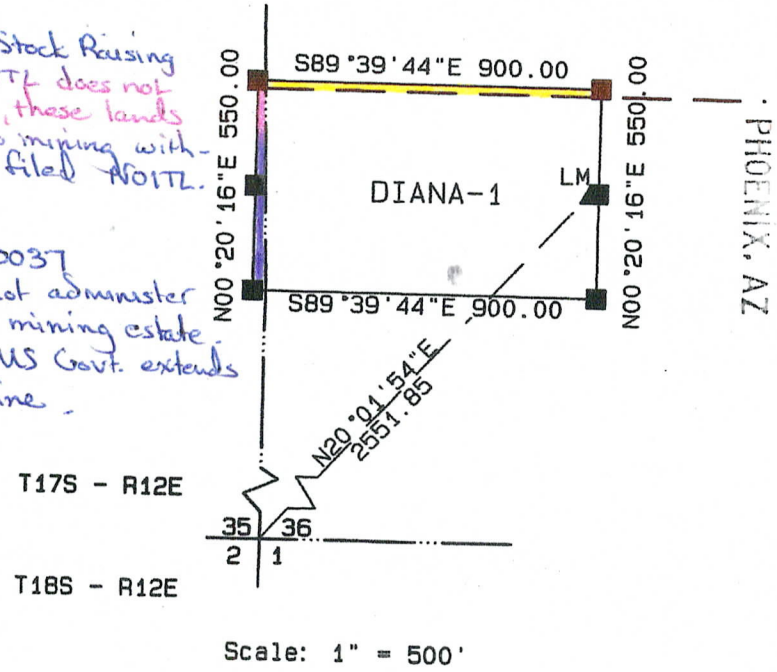


BLM Case: AZA 36157  
Scale: 1" = 2000 feet



Patent 1117318 - Stock Raising Homestead - ~~NOITZ~~ does not exist. Therefore, these lands are not open to mining without a properly filed ~~NOITZ~~.

Patent 02-64-0037 US Govt. does not administer the surface or mining estate. Therefore, the US Govt. extends no rights to mine.



2013 FEB -6 A 10:41

RECEIVED  
BLM, AZ STATE OFFICE

AR0491002

Scale: 1" = 500'

1. The above maps depicts the DIANA-1 mining claim, which is located in Sections (s) 35 and 36, Township 17 South, Range 12 East Range 12 East, Gila and Salt River Base and Meridian.
2. The type of corner and location monuments used are 1-1/2" X 1-1/2" wood post, five feet long.
3. The bearings and distances in degrees and feet between claim corners are depicted on the map.

**LOCATION NOTICE FOR LODGE MINING CLAIM**

NOTICE IS HEREBY GIVEN that the ~~DIANA-2~~ lode mining claim (BLM Case: AZA 36157) has been located by Freeport McMoRan Sierrita, Inc., whose mailing address is 6200 W. Duval Mine Road, Green Valley, Arizona 85622.


The general course of this claim is East to West and it is situated in Pima County, Arizona. This claim is 940 feet in length and 550 feet in width. This claim runs 11.87 A from the location monument on which this location notice is posted approximately 20 feet in a West direction to the west end line and 920 feet in a East direction to the east end line. This claim is marked by six monuments, one at each corner and one at the center of each end line of the claim.

The location monument on which this notice is posted is situated within Section 36, Township 17 South, Range 12 East, Gila and Salt River Base and Meridian, Arizona and this claim encompasses portions of the following quarter section(s), section (s), Township(s) and Range(s): SW-1/4 and NW-1/4 of Section 36, Township 17 South, Range 12 East, Gila and Salt River Base and Meridian, Arizona.

The locality of this claim with reference to some natural object or permanent monument and additional information (if any) concerning its locality are as follows: The location monument bears N20°52'24"E a distance of 2565.66 feet from the southwest corner of said Section 36, being an A.C.P. stamped RLS 14975.

DATED AND POSTED on the ground the Fourth day of February, 2013.

LOCATOR(s) John D. Stitzer for Freeport McMoRan Sierrita, Inc.

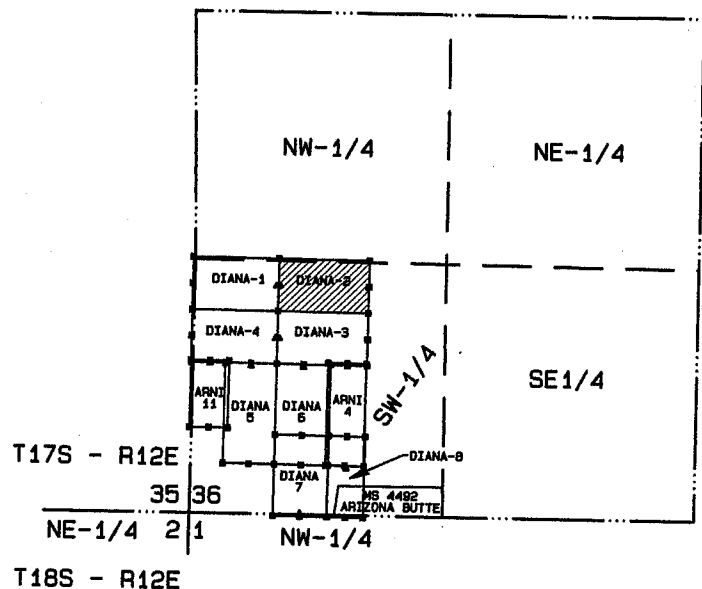


---

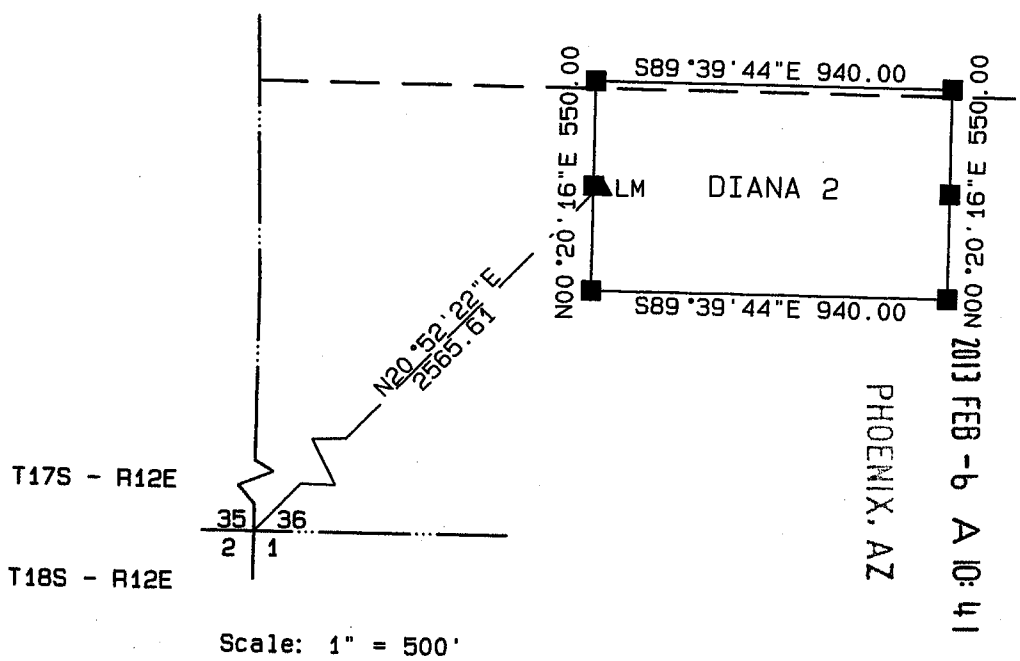
RECEIVED  
BLM, AZ STATE OFFICE  
2013 FEB -6 A 10:41  
PHOENIX, AZ  
BLM  
Date  
Stamp

ANCI 21083

MINING CLAIM MAP



BLM Case: AZA 36157  
Scale: 1" = 2000 feet

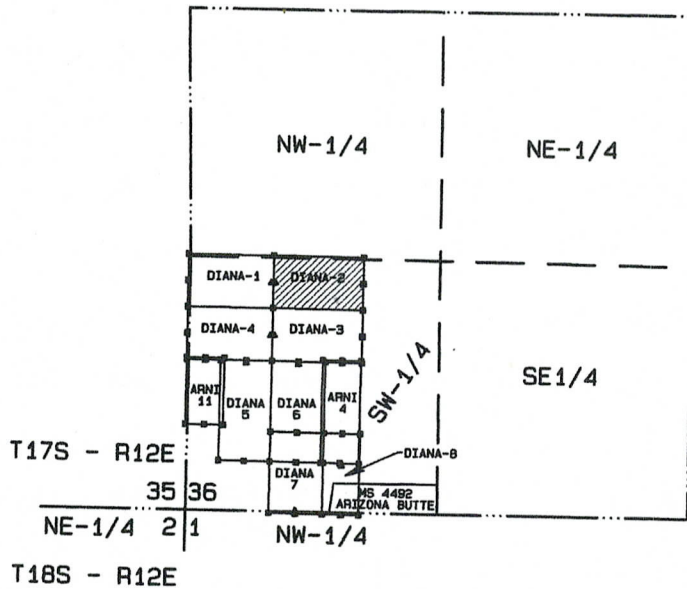


RECEIVED  
BLM, AZ STATE OFFICE  
PHOENIX, AZ  
2013 FEB -6 A 10:41

ANCI 21083

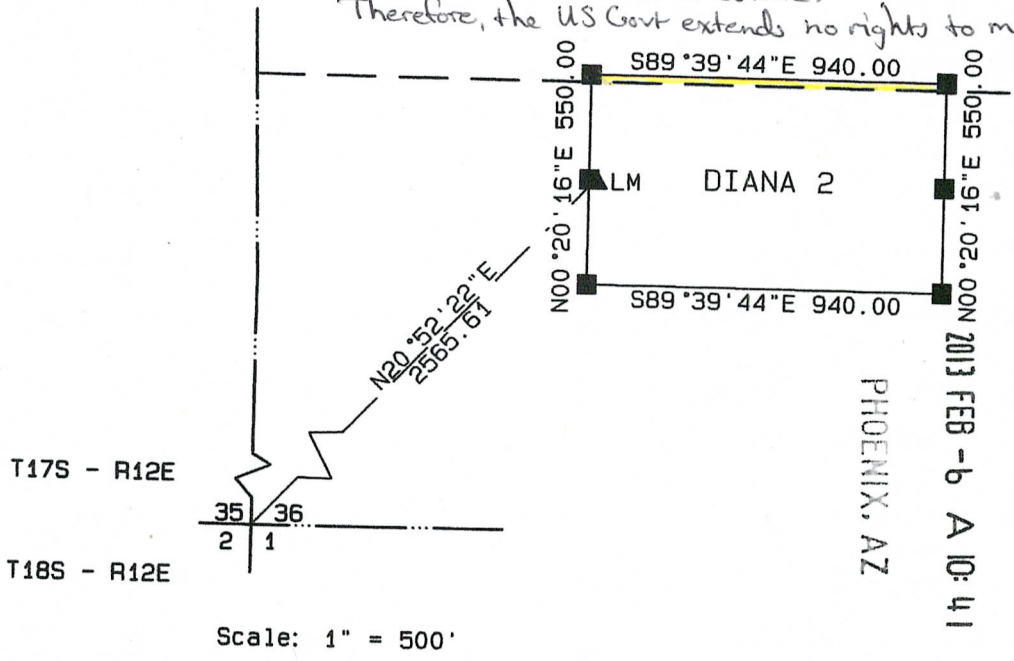
1. The above maps depicts the DIANA-2 mining claim, which is located in Sections(s) 36, Township 17 South, Range 12 East, Gila and Salt River Base and Meridian.
2. The type of corner and location monuments used are 1-1/2" X 1-1/2" wood post, five feet long.
3. The bearings and distances in degrees and feet between claim corners are depicted on the map.

MINING CLAIM MAP



BLM Case: AZA 36157  
Scale: 1" = 2000 feet

Patent 02-64-0037  
US Govt does not administer  
the surface or mineral estate.  
Therefore, the US Govt extends no rights to mine.



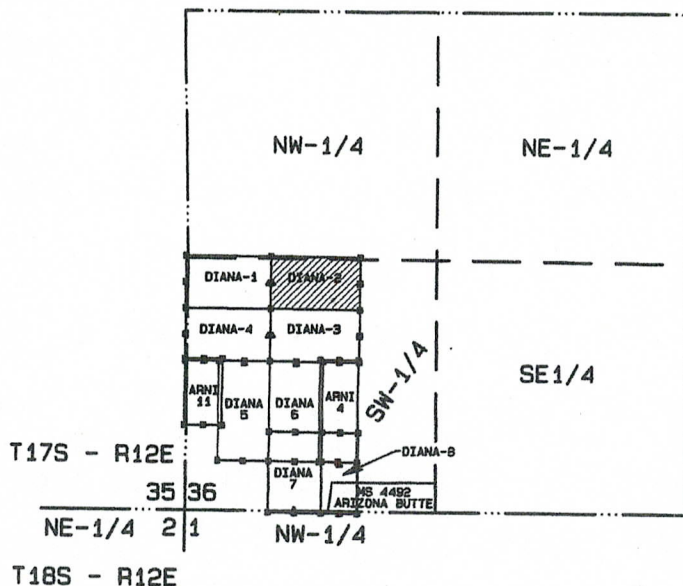
Scale: 1" = 500'

RECEIVED  
B.L.M. AZ STATE OFFICE  
2013 FEB - 6 A 10: 41  
PHOENIX, AZ

Attachment 21083

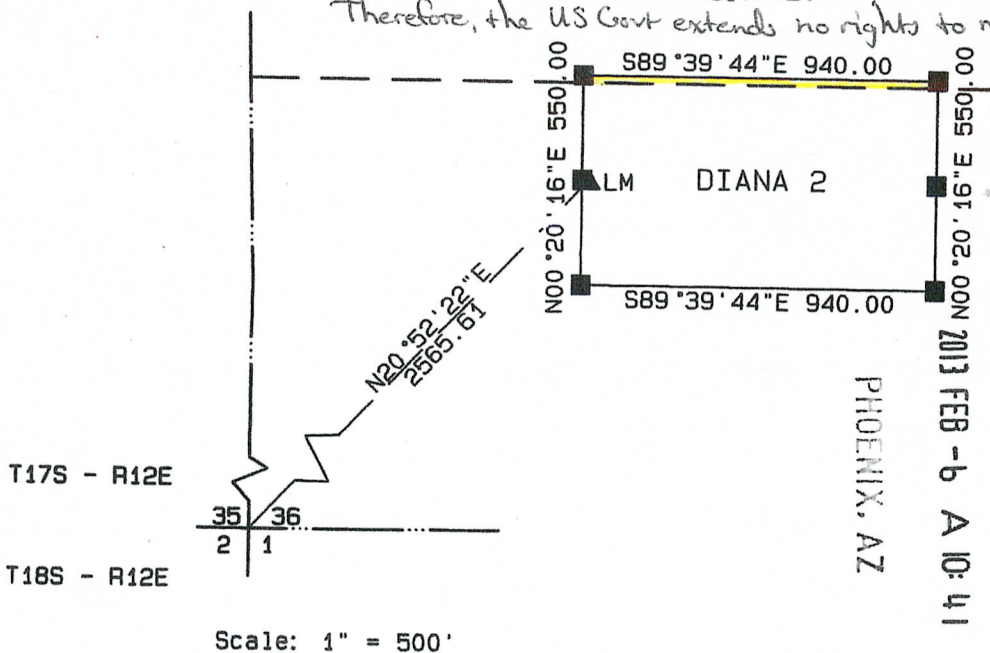
1. The above maps depicts the DIANA-2 mining claim, which is located in Sections (s) 36, Township 17 South, Range 12 East, Gila and Salt River Base and Meridian.
2. The type of corner and location monuments used are 1-1/2" X 1-1/2" wood post, five feet long.
3. The bearings and distances in degrees and feet between claim corners are depicted on the map.

MINING CLAIM MAP



BLM Case: AZA 36157  
 Scale: 1" = 2000 feet

Patent 02-64-0037  
 US Govt does not administer  
 the surface or mineral estate.  
 Therefore, the US Govt extends no rights to mine.



1. The above maps depicts the DIANA-2 mining claim, which is located in Sections (s) 36, Township 17 South, Range 12 East, Gila and Salt River Base and Meridian.
2. The type of corner and location monuments used are 1-1/2" X 1-1/2" wood post, five feet long.
3. The bearings and distances in degrees and feet between claim corners are depicted on the map.

A1104121083



LOCATION NOTICE FOR LODE MINING CLAIM

NOTICE IS HEREBY GIVEN that the DIANA-3 lode mining claim (BLM Case: AZA 36157) has been located by Freeport McMoRan Sierrita, Inc., whose mailing address is 6200 W. Duval Mine Road, Green Valley, Arizona 85622.


The general course of this claim is East to West and it is situated in Pima County, Arizona. This claim is 940 feet in length and 550 feet in width. This claim runs 11.87 from the location monument on which this location notice is posted approximately 20 feet in a West direction to the west end line and 920 feet in a East direction to the east end line. This claim is marked by six monuments, one at each corner and one at the center of each end line of the claim.

The location monument on which this notice is posted is situated within Section 36, Township 17 South, Range 12 East, Gila and Salt River Base and Meridian, Arizona and this claim encompasses portions of the following quarter section(s), section (s), Township(s) and Range(s): SW-1/4 of Section 36, Township 17 South, Range 12 East, Gila and Salt River Base and Meridian, Arizona.

The locality of this claim with reference to some natural object or permanent monument and additional information (if any) concerning its locality are as follows: The location monument bears N26°14'54"E a distance of 2059.67 feet from the southwest corner of said Section 36, being an A.C.P. stamped RLS 14975.

DATED AND POSTED on the ground the Fourth day of February, 2013.

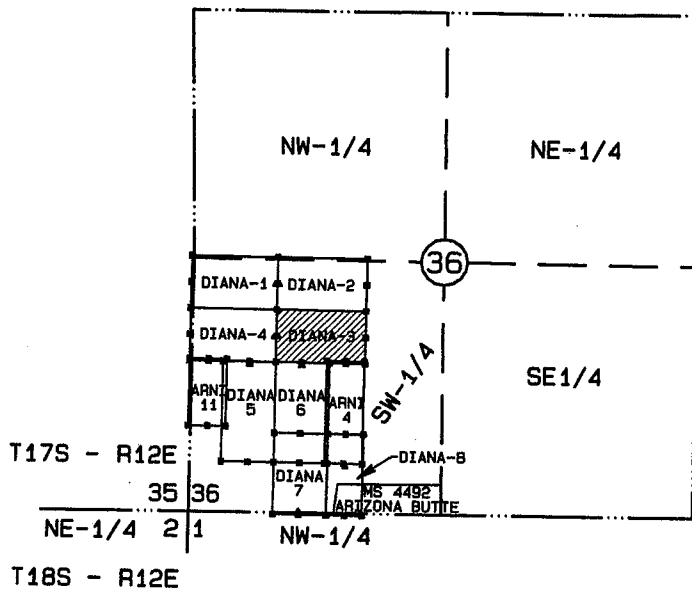
LOCATOR(s) John D. Stitzer for Freeport McMoRan Sierrita, Inc.



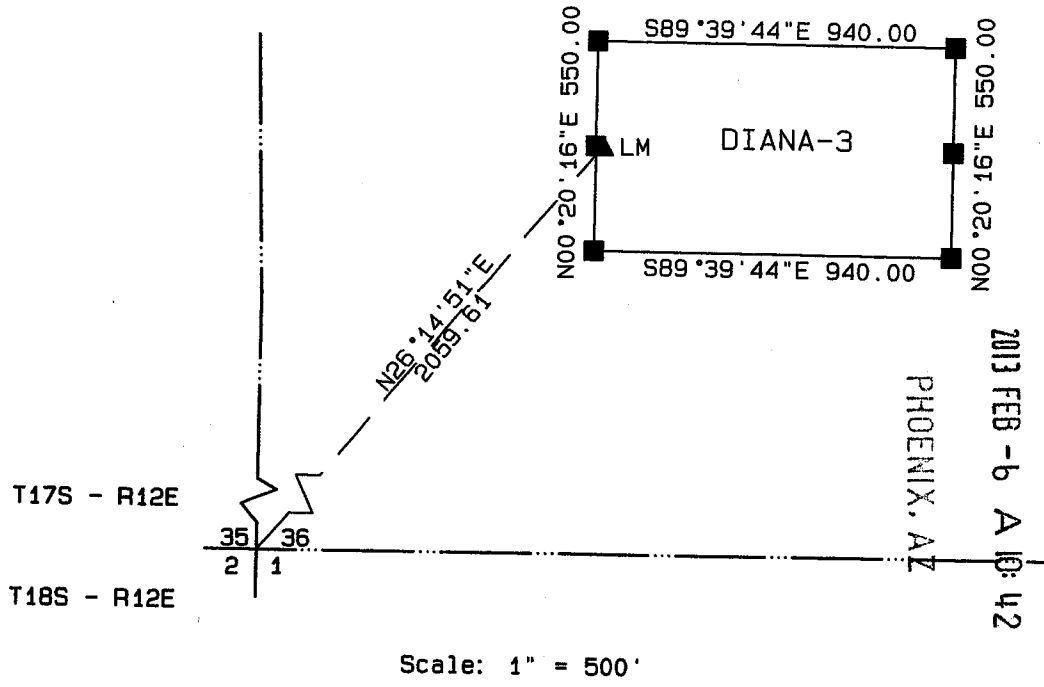
RECEIVED BLM, AZ STATE OFFICE	2013 FEB -6 A 10:41	PHOENIX, AZ
BLM Date Stamp		

APR 2 10 84

MINING CLAIM MAP



BLM Case: AZA 36157  
Scale: 1" = 2000 feet



RECEIVED  
BLM, AZ STATE OFFICE  
2013 FEB -6 A 10:42  
PHOENIX, AZ

AMC421084

1. The above maps depicts the DIANA-3 mining claim, which is located in Sections (s) 36, Township 17 South, Range 12 East, Gila and Salt River Base and Meridian.
2. The type of corner and location monuments used are 1-1/2" X 1-1/2" wood post, five feet long.
3. The bearings and distances in degrees and feet between claim corners are depicted on the map.

**LOCATION NOTICE FOR LODE MINING CLAIM**

NOTICE IS HEREBY GIVEN that the DIANA-4 lode mining claim (BLM Case: AZA 36157) has been located by Freeport McMoRan Sierrita, Inc., whose mailing address is 6200 W. Duval Mine Road, Green Valley, Arizona 85622.


The general course of this claim is East to West and it is situated in Pima County, Arizona. This claim is 900 feet in length and 550 feet in width. This claim runs from the location monument on which this location notice is posted approximately 20 feet in a East direction to the east end line and 880 feet in a West direction to the West end line. This claim is marked by six monuments, one at each corner and one at the center of each end line of the claim.

The location monument on which this notice is posted is situated within Section 36, Township 17 South, Range 12 East, Gila and Salt River Base and Meridian, Arizona and this claim encompasses portions of the following quarter section(s), section (s), Township(s) and Range(s): SW-1/4 of Section 36 and the SE-1/4 of Section 35, Township 17 South, Range 12 East, Gila and Salt River Base and Meridian, Arizona.

The locality of this claim with reference to some natural object or permanent monument and additional information (if any) concerning its locality are as follows: The location monument bears N25°14'20"E a distance of 2042.51 feet from the southwest corner of said Section 36, being an A.C.P. stamped RLS 14975.

DATED AND POSTED on the ground the Fourth day of February, 2013.

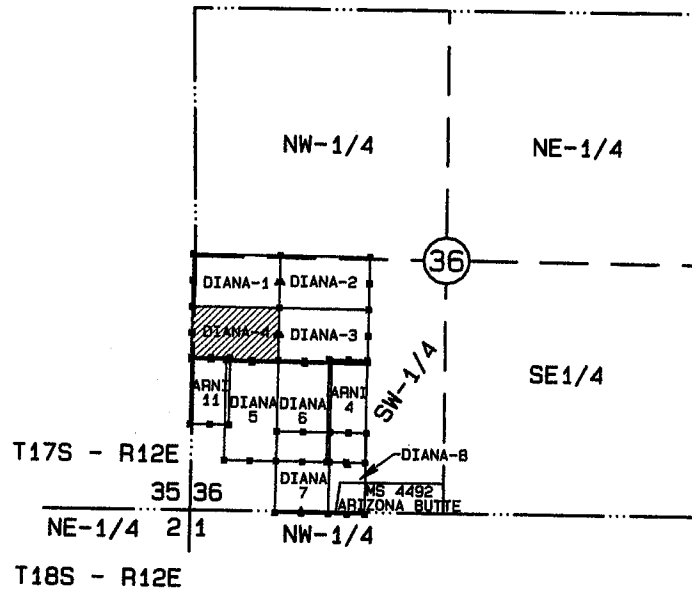
LOCATOR(s) John D. Stitzer for Freeport McMoRan Sierrita, Inc.



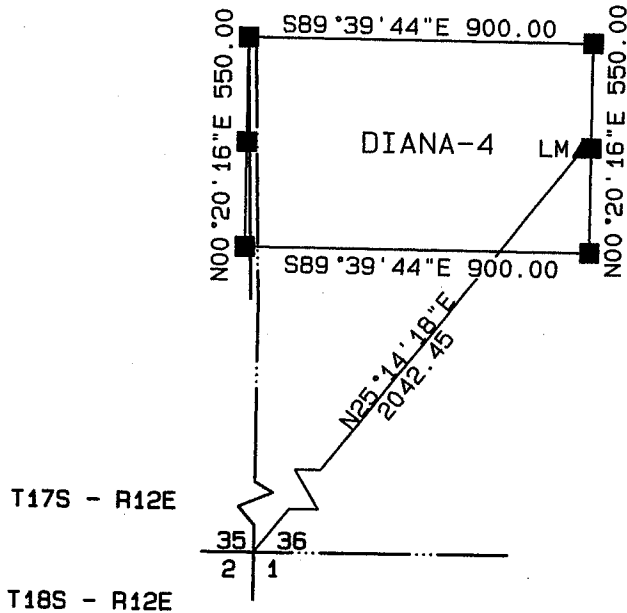
RECEIVED BLM, AZ STATE OFFICE	2013 FEB -6 A 10:42
BLM Date Stamp	PHOENIX, AZ

AMCH21085

# MINING CLAIM MAP



BLM Case: AZA 36157  
 Scale: 1" = 2000 feet



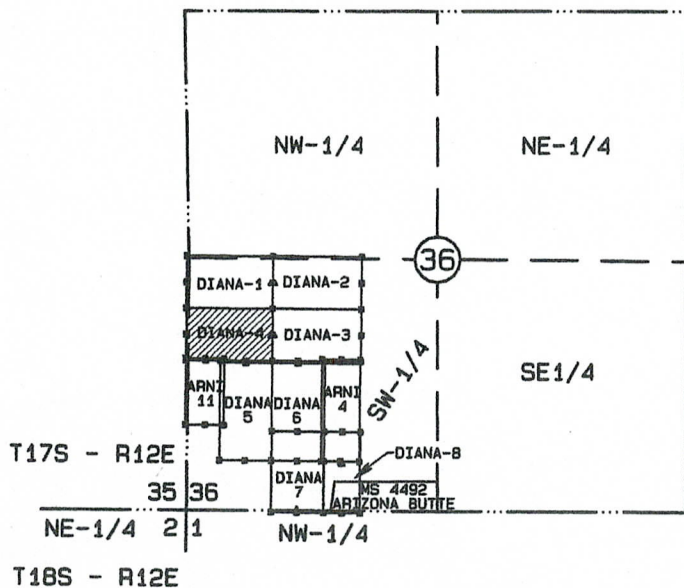
Scale: 1" = 500'

RECEIVED  
 BLM, AZ STATE OFFICE  
 2013 FEB - 6 A 10:42  
 PHOENIX, AZ

ATT0421005

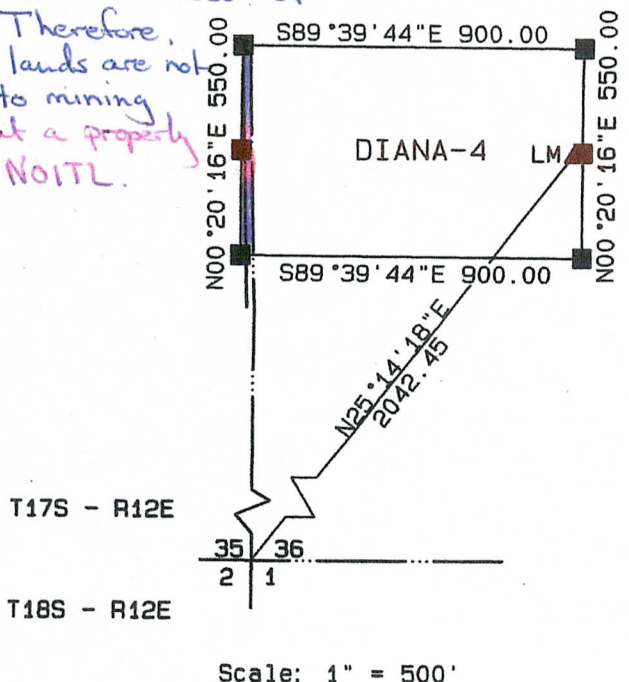
1. The above maps depicts the DIANA-4 mining claim, which is located in Sections (s) 35 and 36, Township 17 South, Range 12 East, Range 12 East, Gila and Salt River Base and Meridian.
2. The type of corner and location monuments used are 1-1/2" X 1-1/2" wood post, five feet long.
3. The bearings and distances in degrees and feet between claim corners are depicted on the map.

MINING CLAIM MAP



BLM Case: AZA 36157  
Scale: 1" = 2000 feet

Patent 1117318  
Stock Raising Homestead  
Entry - NOITL does not  
exist. Therefore,  
these lands are not  
open to mining  
without a properly  
filed NOITL.



RECEIVED  
BLM, AZ STATE OFFICE  
2013 FEB -6 A 10:42  
PHOENIX, AZ

A110421005

1. The above maps depicts the DIANA-4 mining claim, which is located in Sections(s) 35 and 36, Township 17 South, Range 12 East, Range 12 East, Gila and Salt River Base and Meridian.
2. The type of corner and location monuments used are 1-1/2" X 1-1/2" wood post, five feet long.
3. The bearings and distances in degrees and feet between claim corners are depicted on the map.

LOCATION NOTICE FOR LODE MINING CLAIM

NOTICE IS HEREBY GIVEN that the DIANA-5 lode mining claim (BLM Case: AZA 36157) has been located by Freeport McMoRan Sierrita, Inc., whose mailing address is 6200 W. Duval Mine Road, Green Valley, Arizona 85622.


The general course of this claim is North to South and it is situated in Pima County, Arizona. This claim is 1050 feet in length and 540 feet in width. This claim runs from the location monument on which this location notice is posted approximately 20 feet in a North direction to the north end line and 1030 feet in a South direction to the south end line. This claim is marked by six monuments, one at each corner and one at the center of each end line of the claim.

The location monument on which this notice is posted is situated within Section 36, Township 17 South, Range 12 East, Gila and Salt River Base and Meridian, Arizona and this claim encompasses portions of the following quarter section(s), section (s), Township(s) and Range(s): SW-1/4 of Section 36, Township 17 South, Range 12 East, Gila and Salt River Base and Meridian, Arizona.

The locality of this claim with reference to some natural object or permanent monument and additional information (if any) concerning its locality are as follows: The location monument bears N21°43'27"E a distance of 1672.82 feet from the southwest corner of said Section 36, being an A.C.P. stamped RLS 14975.

DATED AND POSTED on the ground the Fourth day of February, 2013.

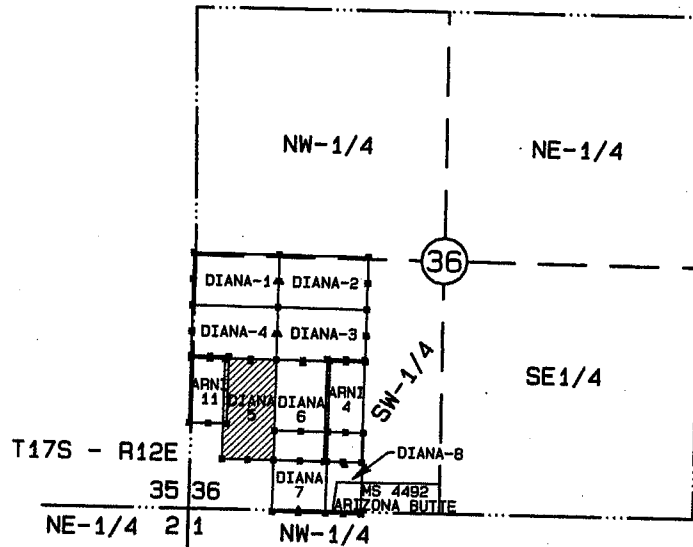
LOCATOR(s) John D. Stitzer for Freeport McMoRan Sierrita, Inc.



RECEIVED  
BLM, AZ STATE OFFICE  
2013 FEB -6 A 10:42  
PHOENIX, AZ  
BLM  
Date  
Stamp

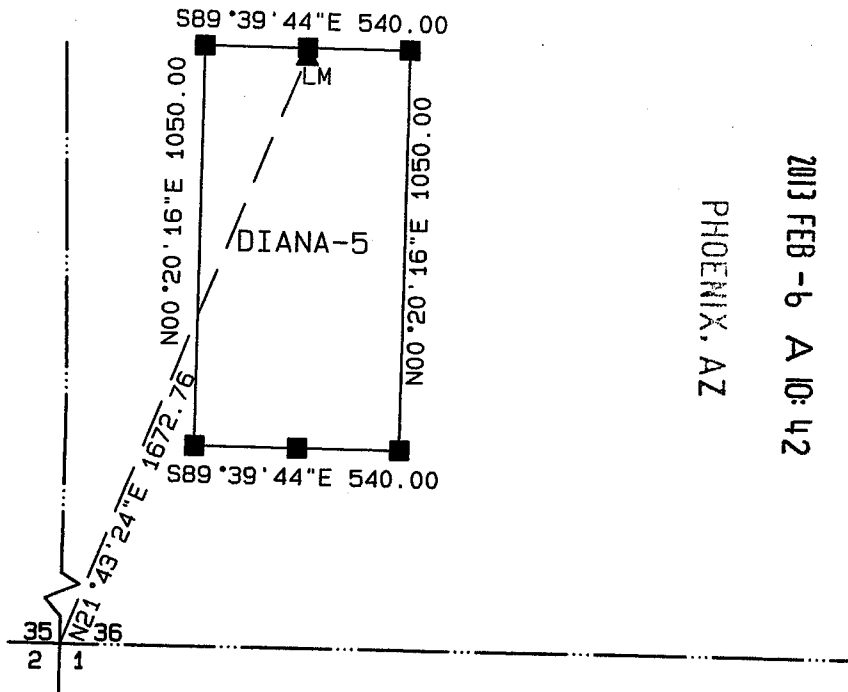
ATTORNEY 21086

MINING CLAIM MAP



T17S - R12E  
 35 36  
 NE-1/4 2 1  
 T18S - R12E

BLM Case: AZA 36157  
 Scale: 1" = 2000 feet



T17S - R12E  
 35 36  
 2 1  
 T18S - R12E

Scale: 1" = 500'

RECEIVED  
 BLM, AZ STATE OFFICE  
 2013 FEB - 6 A 10: 42  
 PHOENIX, AZ

AMC121096

1. The above maps depicts the DIANA-5 mining claim, which is located in Sections (s) 36, Township 17 South, Range 12 East, Gila and Salt River Base and Meridian.
2. The type of corner and location monuments used are 1-1/2" X 1-1/2" wood post, five feet long.
3. The bearings and distances in degrees and feet between claim corners are depicted on the map.

LOCATION NOTICE FOR LODE MINING CLAIM

NOTICE IS HEREBY GIVEN that the ~~DIANA~~ DIANA-6 lode mining claim (BLM Case: AZA 36157) has been located by Freeport McMoRan Sierrita, Inc., whose mailing address is 6200 W. Duval Mine Road, Green Valley, Arizona 85622.


The general course of this claim is North to South and it is situated in Pima County, Arizona. This claim is 1050 feet in length and 560 feet in width. This claim runs from the location monument on which this location notice is posted approximately 20 feet in a North direction to the north end line and 1030 feet in a South direction to the south end line. This claim is marked by six monuments, one at each corner and one at the center of each end line of the claim.

The location monument on which this notice is posted is situated within Section 36, Township 17 South, Range 12 East, Gila and Salt River Base and Meridian, Arizona and this claim encompasses portions of the following quarter section(s), section (s), Township(s) and Range(s): SW-1/4 of Section 36, Township 17 South, Range 12 East, Gila and Salt River Base and Meridian, Arizona.

The locality of this claim with reference to some natural object or permanent monument and additional information (if any) concerning its locality are as follows: The location monument bears N37°00'50"E a distance of 1942.12 feet from the southwest corner of said Section 36, being an A.C.P. stamped RLS 14975.

DATED AND POSTED on the ground the Fourth day of February, 2013.

LOCATOR(s) John D. Stitzer for Freeport McMoRan Sierrita, Inc.

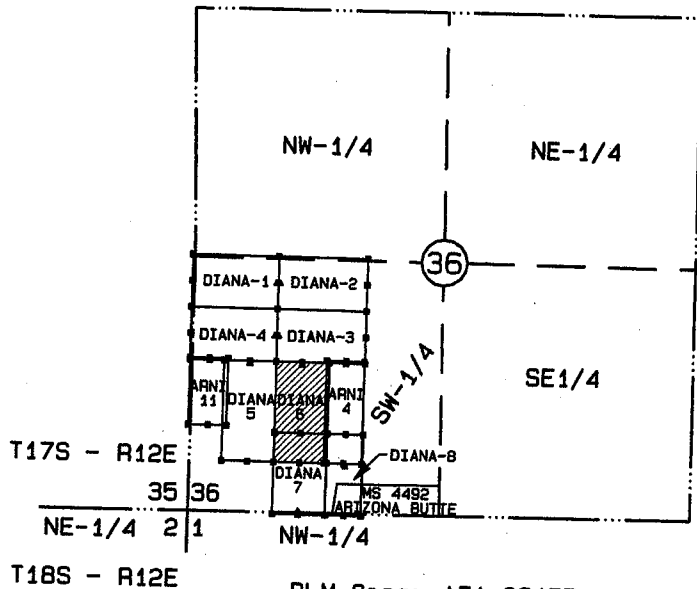
  
\_\_\_\_\_

RECEIVED  
BLM, AZ STATE OFFICE  
2013 FEB -6 A 10:42  
PHOENIX, AZ  
BLM  
Date  
Stamp

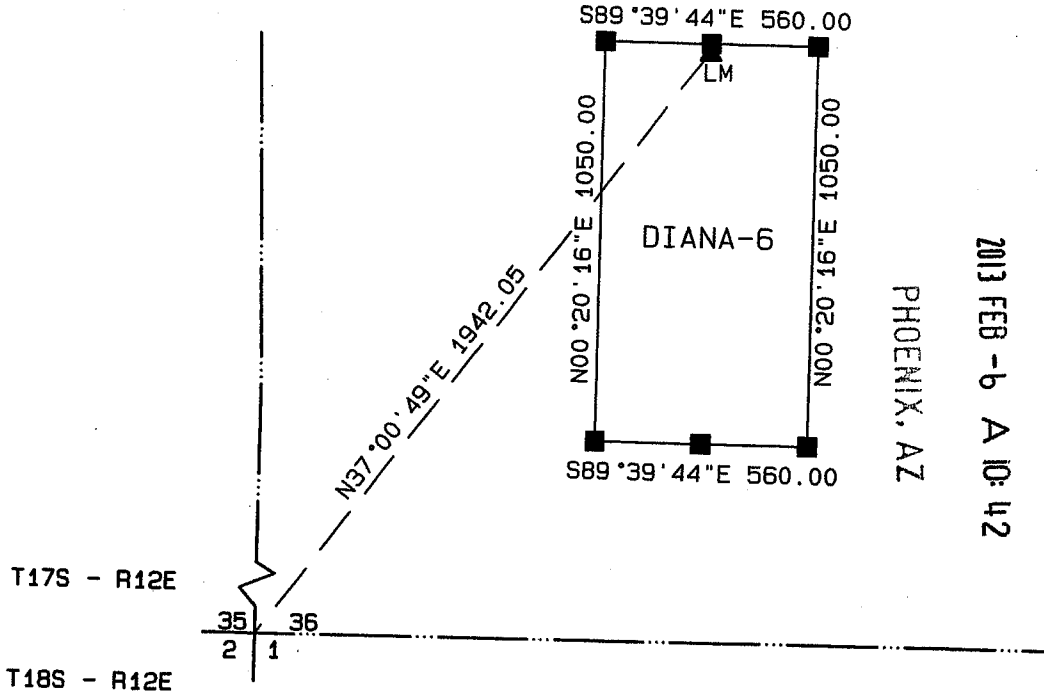
AMC1121087



MINING CLAIM MAP



BLM Case: AZA 36157  
Scale: 1" = 2000 feet



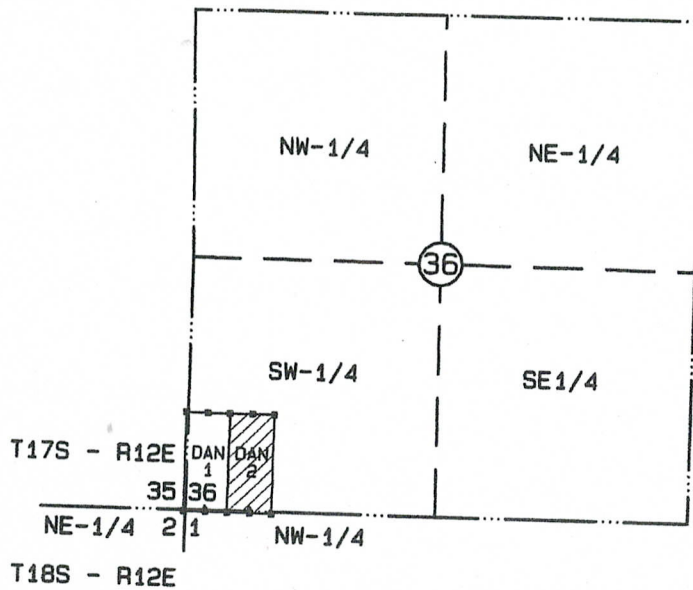
Scale: 1" = 500'

RECEIVED  
BLM, AZ STATE OFFICE  
2013 FEB -6 A 10:42  
PHOENIX, AZ

ANCL21087

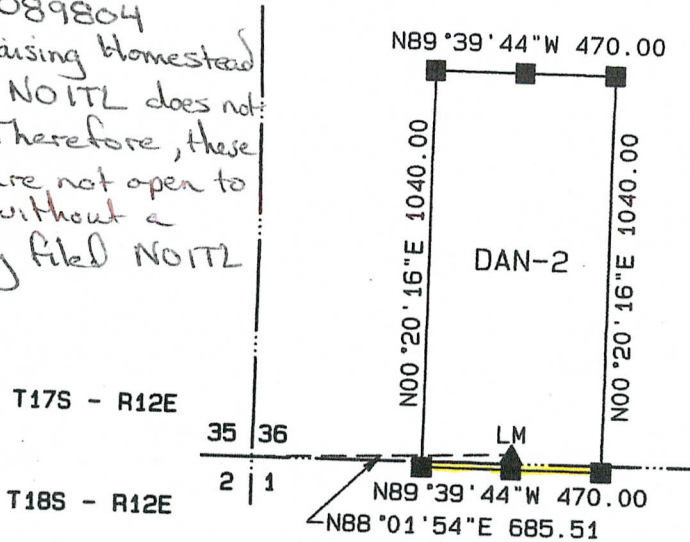
1. The above maps depicts the DIANA-6 mining claim, which is located in Sections(s) 36, Township 17 South, Range 12 East, Gila and Salt River Base and Meridian.
2. The type of corner and location monuments used are 1-1/2" X 1-1/2" wood post, five feet long.
3. The bearings and distances in degrees and feet between claim corners are depicted on the map.

MINING CLAIM MAP



Scale: 1" = 2000 feet

Patent 1089804  
 Stock Raising Homestead  
 Entry - NOITL does not  
 exist. Therefore, these  
 lands are not open to  
 entry without a  
 properly filed NOITL



Scale: 1" = 500'

BLM Case: AZA 36149

PHOENIX, AZ

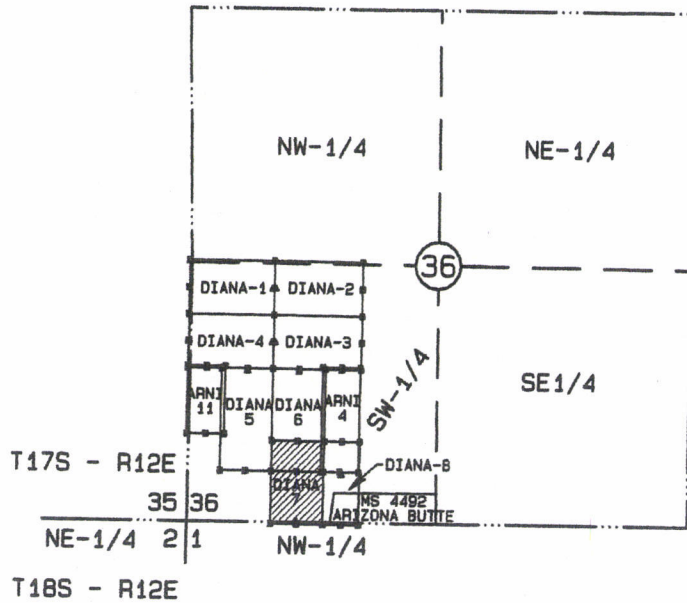
2013 FEB -6 A 10:41

RECEIVED  
BLM, AZ STATE OFFICE

ATTORNEY 1081

1. The above maps depicts the DAN-1 mining claim, which is located in Sections (s) 35 and 36, Township 17 South, Range 12 East and within Sections 1 and 2, Township 18 South, Range 12 East, Gila and Salt River Base and Meridian.
2. The type of corner and location monuments used are 1-1/2" X 1-1/2" wood post, five feet long.
3. The bearings and distances in degrees and feet between claim corners are depicted on the map.

MINING CLAIM MAP



BLM Case: AZA 36157  
Scale: 1" = 2000 feet

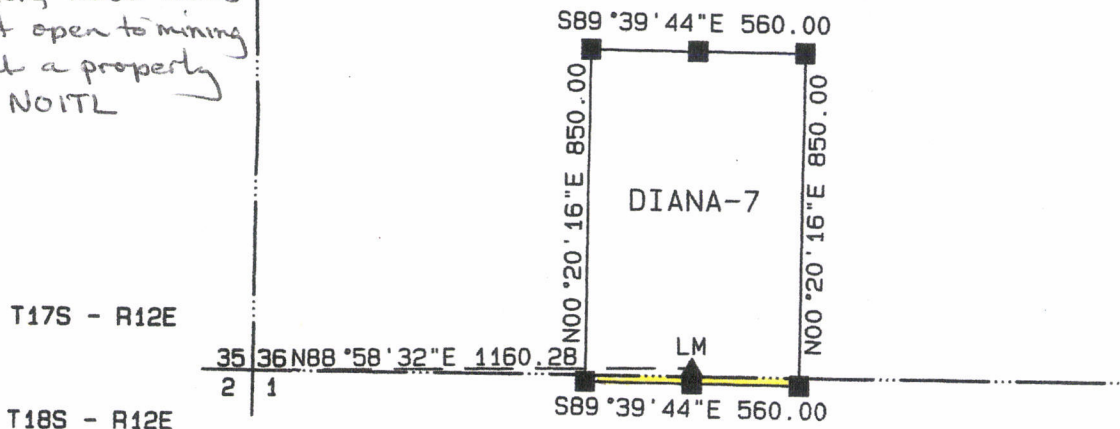
PHOENIX, AZ

2013 FEB -6 A 10:42

RECEIVED  
BLM NATIONAL OFFICE



Patent 1089804  
Stock Raising Home-  
stead Entry - NOITL  
does not exist.  
Therefore these lands  
are not open to mining  
without a property  
filed NOITL



Scale: 1" = 500'

1. The above maps depicts the DIANA-7 mining claim, which is located in Sections (s) 36, Township 17 South, Range 12 East and within Section 1, Township 18 South, Range 12 East, Gila and Salt River Base and Meridian.

2. The type of corner and location monuments used are 1-1/2" X 1-1/2" wood post, five feet long.

3. The bearings and distances in degrees and feet between claim corners are depicted on the map.

APR 17 2013

LOCATION NOTICE FOR LODE MINING CLAIM

NOTICE IS HEREBY GIVEN that the DIANA-7 lode mining claim has been located by Freeport McMoRan Sierrita, Inc., whose mailing address is 6200 W. Duval Mine Road, Green Valley, Arizona 85622.


The general course of this claim is North to South and it is situated in Pima County, Arizona. This claim is 850 feet in length and 560 feet in width. This claim runs from the location monument on which this location notice is posted approximately 40 feet in a South direction to the south end line and 810 feet in a North direction to the north end line. This claim is marked by six monuments, one at each corner and one at the center of each end line of the claim.

The location monument on which this notice is posted is situated within Section 36, Township 17 South, Range 12 East, Gila and Salt River Base and Meridian, Arizona and this claim encompasses portions of the following quarter section(s), section (s), Township(s) and Range(s): SW-1/4 of Section 36, Township 17 South, Range 12 East, Gila and Salt River Base and Meridian, Arizona, the NW-1/4 of Section 1, Township 18 South, Range 12 East, Gila and Salt River Base and Meridian, Arizona.

The locality of this claim with reference to some natural object or permanent monument and additional information (if any) concerning its locality are as follows: The location monument bears N88°58'24"E a distance of 1160.33 feet from the southwest corner of said Section 36, being an A.C.P. stamped RLS 14975.

DATED AND POSTED on the ground the Fourth day of February, 2013.

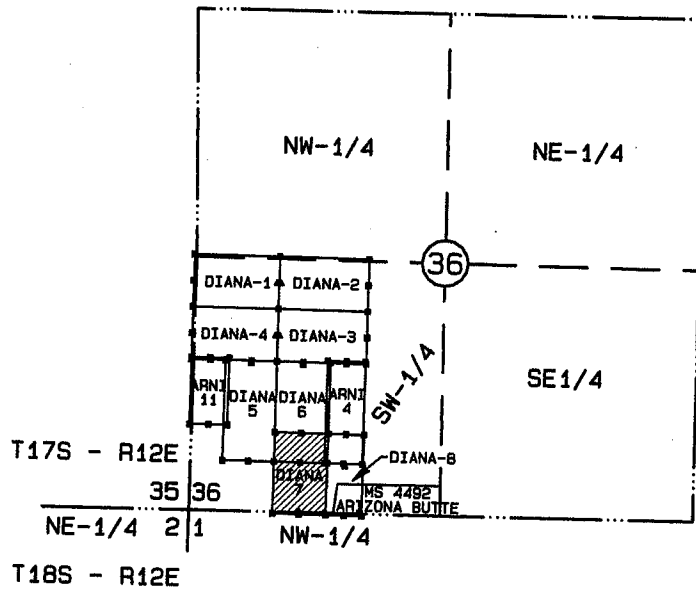
LOCATOR(s) John D. Stitzer for Freeport McMoRan Sierrita, Inc.



RECEIVED  
BLM, AZ STATE OFFICE  
2013 FEB -6 A 10:42  
PHOENIX, AZ  
BLM  
Date  
Stamp

AMC421098

MINING CLAIM MAP

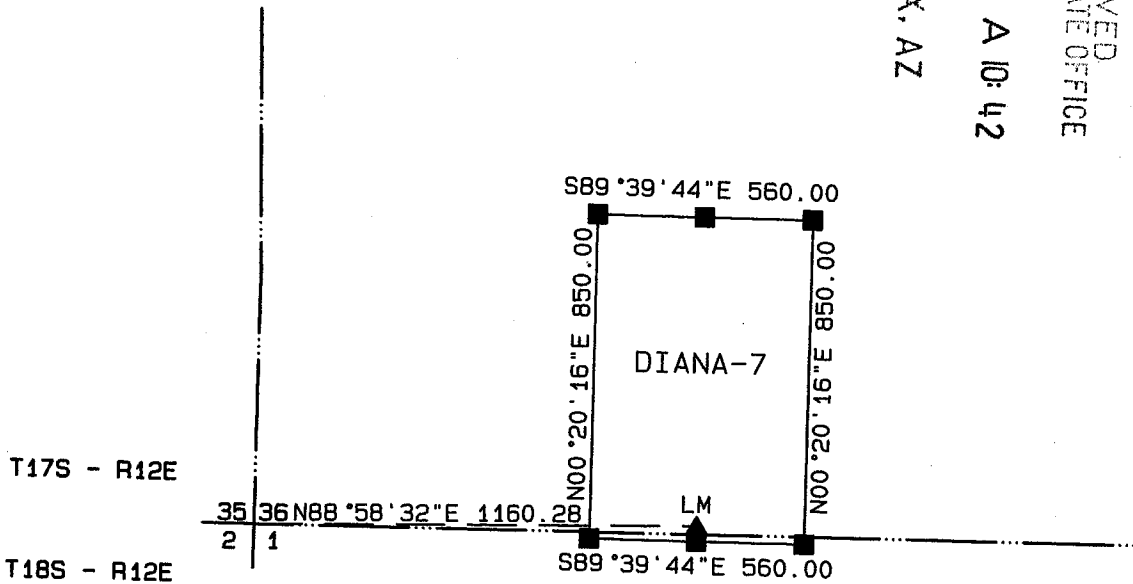


BLM Case: AZA 36157  
Scale: 1" = 2000 feet

PHOENIX, AZ

2013 FEB - 6 A 10: 42

RECEIVED  
BLM, AZ STATE OFFICE



Scale: 1" = 500'

1. The above maps depicts the DIANA-7 mining claim, which is located in Sections(s) 36, Township 17 South, Range 12 East and within Section 1, Township 18 South, Range 12 East, Gila and Salt River Base and Meridian.
2. The type of corner and location monuments used are 1-1/2" X 1-1/2" wood post, five feet long.
3. The bearings and distances in degrees and feet between claim corners are depicted on the map.

AHC121000

LOCATION NOTICE FOR LODE MINING CLAIM

NOTICE IS HEREBY GIVEN that the DIANA-8 lode mining claim (BLM Case: AZA 36157) has been located by Freeport McMoRan Sierrita, Inc., whose mailing address is 6200 W. Duval Mine Road, Green Valley, Arizona 85622.

The general course of this claim is North to South and it is situated in Pima County, Arizona. This claim is 850 feet in length and 380 feet in width. This claim runs from the location monument on which this location notice is posted approximately 520 feet in a South direction to the south end line and 330 feet in a North direction to the north end line. This claim is marked by six monuments, one at each corner and one at the center of each end line of the claim.

The location monument on which this notice is posted is situated within Section 36, Township 17 South, Range 12 East, Gila and Salt River Base and Meridian, Arizona and this claim encompasses portions of the following quarter section(s), section (s), Township(s) and Range(s): SW-1/4 of Section 36, Township 17 South, Range 12 East, Gila and Salt River Base and Meridian, Arizona, the NW-1/4 of Section 1, Township 18 South, Range 12 East, Gila and Salt River Base and Meridian, Arizona.

The locality of this claim with reference to some natural object or permanent monument and additional information (if any) concerning its locality are as follows: The location monument bears N73°02'23"E a distance of 1707.22 feet from the southwest corner of said Section 36, being an A.C.P. stamped RLS 14975.

DATED AND POSTED on the ground the Fourth day of February, 2013.

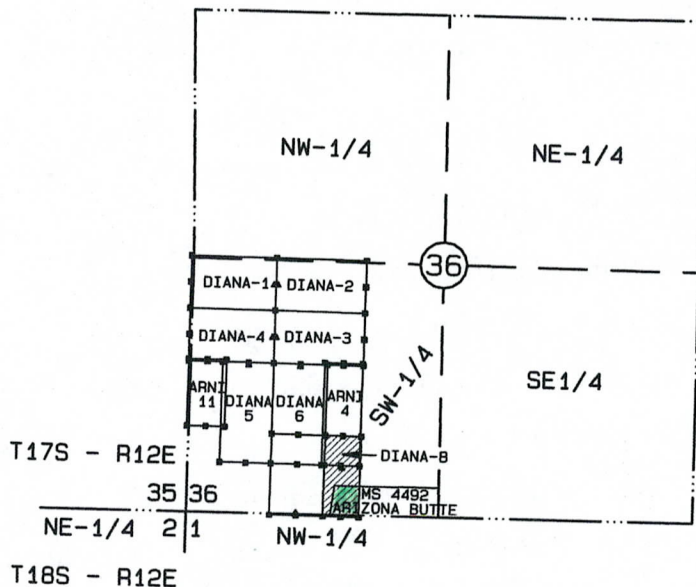
LOCATOR(s) John D. Stitzer for Freeport McMoRan Sierrita, Inc.



RECEIVED BLM, AZ STATE OFFICE	2013 FEB -6 A 10:42
BLM Date Stamp	PHOENIX, AZ

AMC421089

MINING CLAIM MAP



BLM Case: AZA 36157  
Scale: 1" = 2000 feet

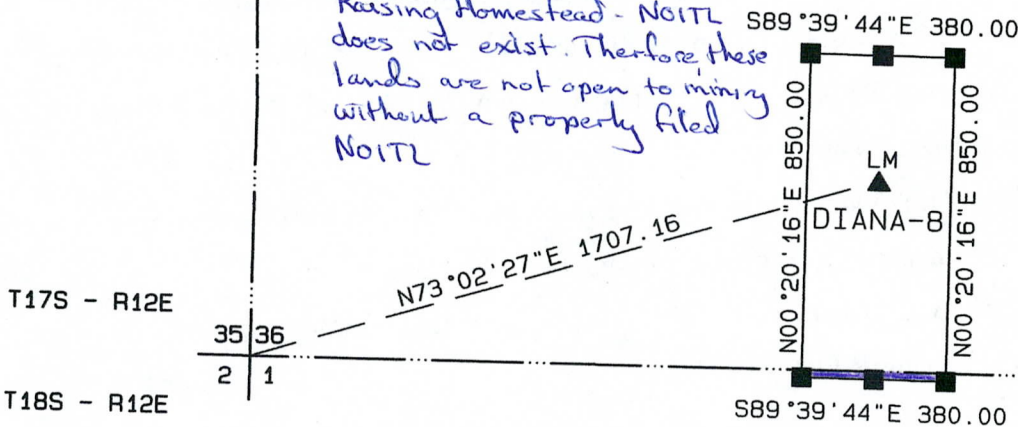
Patent 02-66-0105  
Not open to mining. The Fed Govt does not administer the surface or mineral estate. Therefore, the Fed Govt does not extend any rights to mine.

Patent 1089804 - Stock Raising Homestead - NOITL does not exist. Therefore these lands are not open to mining without a properly filed NOITL

PHOENIX, AZ

2013 FEB -6 A 10:42

RECEIVED  
B.L.M. AZ STATE OFFICE

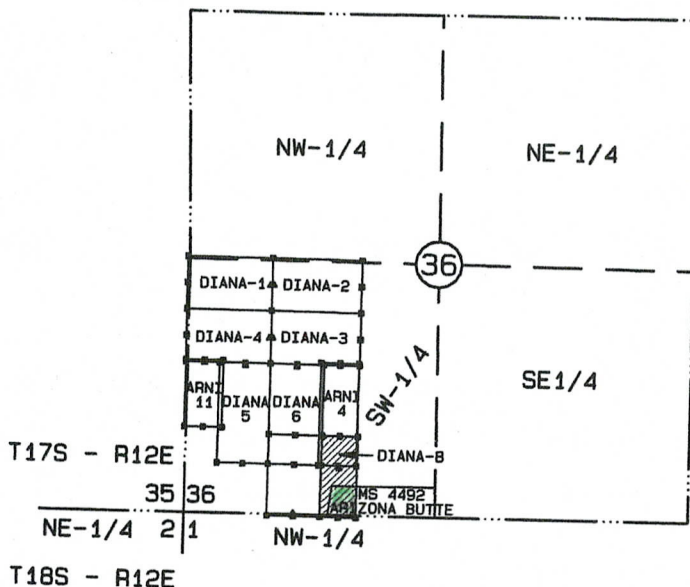


Scale: 1" = 500'

1. The above maps depicts the DIANA-8 mining claim, which is located in Sections (s) 36, Township 17 South, Range 12 East, and within Section 1, Township 18 South, Range 12 East, Gila and Salt River Base and Meridian.
2. The type of corner and location monuments used are 1-1/2" X 1-1/2" wood post, five feet long.
3. The bearings and distances in degrees and feet between claim corners are depicted on the map.

AH0421089

MINING CLAIM MAP



BLM Case: AZA 36157  
Scale: 1" = 2000 feet

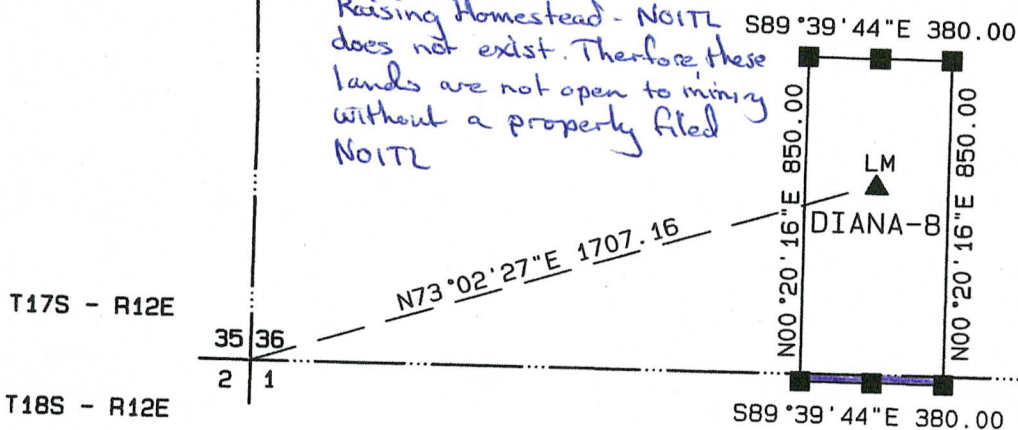
Patent 02-66-0105  
Not open to mining. The Fed Govt does not administer the surface or mineral estate. Therefore, the Fed Govt. does not extend any rights to mine.

Patent 1089804 - Stock Raising Homestead - NOITL does not exist. Therefore these lands are not open to mining without a properly filed NOITL

PHOENIX, AZ

2013 FEB -6 A 10:42

RECEIVED  
BLM, AZ STATE OFFICE



Scale: 1" = 500'

1. The above maps depicts the DIANA-B mining claim, which is located in Sections(s) 36, Township 17 South, Range 12 East and within Section 1, Township 18 South, Range 12 East, Gila and Salt River Base and Meridian.

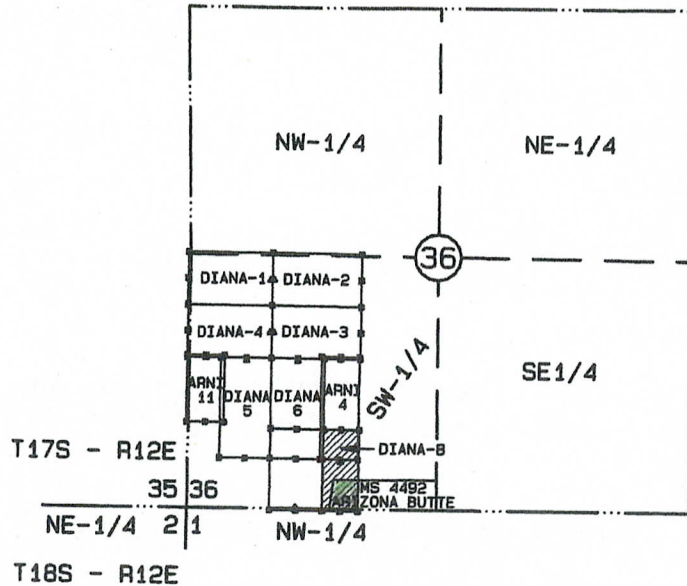
2. The type of corner and location monuments used are 1-1/2" X 1-1/2" wood post, five feet long.

3. The bearings and distances in degrees and feet between claim corners are depicted on the map.

AH0421009



MINING CLAIM MAP



BLM Case: AZA 36157  
Scale: 1" = 2000 feet

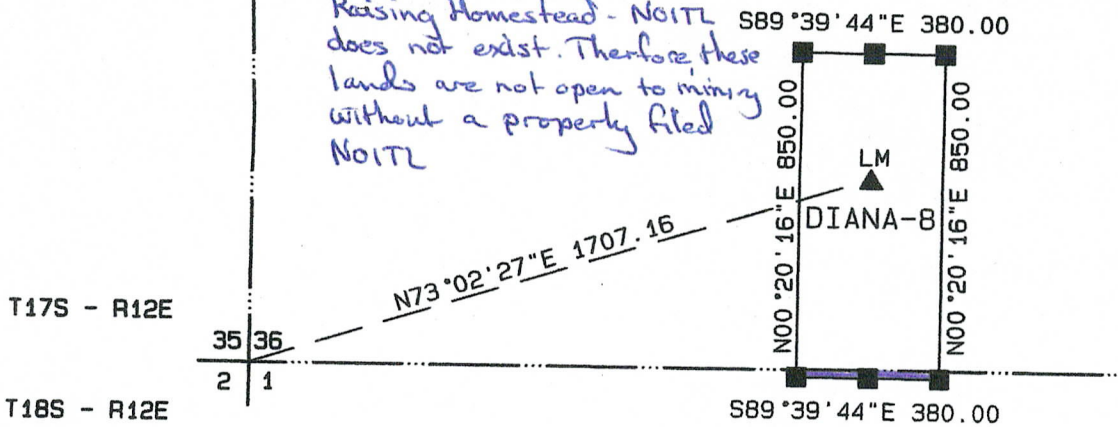
Patent 02-66-0105  
Not open to mining. The Fed Govt does not administer the surface or mineral estate. Therefore, the Fed Govt. does not extend any rights to mine.

Patent 1089804 - Stock  
Raising Homestead - NOITL does not exist. Therefore, these lands are not open to mining without a properly filed NOITL

PHOENIX, AZ

2013 FEB - 6 A 10: 42

RECEIVED  
BLM, AZ STATE OFFICE



Scale: 1" = 500'

1. The above maps depicts the DIANA-8 mining claim, which is located in Sections (s) 36, Township 17 South, Range 12 East and within Section 1, Township 18 South, Range 12 East, Gila and Salt River Base and Meridian.

2. The type of corner and location monuments used are 1-1/2" X 1-1/2" wood post, five feet long.

3. The bearings and distances in degrees and feet between claim corners are depicted on the map.

Attachment 2 1099

RUN TIME: 10:32 AM

DEPARTMENT OF INTERIOR  
BUREAU OF LAND MANAGEMENT

RUN DATE: 02/06/2013

Input Parameters for Geographic Report with Land

System Id = CR

Admin State = AZ

Geo State =

Casetype =

Casetype Txt =

Case Disp Txt = AUTHORIZED, CANCELLED, EXPIRED, PENDING, REJECTED, RELINQUISHED, VOID, WITHDRAWN

Mer Twp Rng =

Mtrs = 14 0170S 0120E 035, 14 0170S 0120E 036, 14 0170S 0120E 999

Commodity =

Commodity Txt =

Adm Agency Begins With

Total Rows Returned: 20

NO WARRANTY IS MADE BY BLM FOR USE OF THE DATA  
FOR PURPOSES NOT INTENDED BY BLM

RUN DATE: 02/06/13 10:31 AM  
 STATE: AZ

UNITED STATES DEPARTMENT OF THE INTERIOR  
 BUREAU OF LAND MANAGEMENT  
 GEOGRAPHIC REPORT WITH LAND  
 SORTED BY SERIAL NUMBER

Serial Number: AZA 032613  
 Total Case Acres: 5263.450

<u>Casetype</u>	<u>Case Disp</u>	<u>MER</u>	<u>TWP</u>	<u>RNG</u>	<u>SEC</u>	<u>SUR TYPE</u>	<u>SUR NR</u>	<u>SUF</u>	<u>SUBDIVISION</u>	<u>ACT PEND</u>
272011	AUTHORIZED	14	0170S	0120E	036	1			PORTION OF LOT 4;	
					036	1			N2S2 EXCL W 1800 FT;	
					036	L			2,5;	

Serial Number: AZA 036149  
 Total Case Acres: 18.578

<u>Casetype</u>	<u>Case Disp</u>	<u>MER</u>	<u>TWP</u>	<u>RNG</u>	<u>SEC</u>	<u>SUR TYPE</u>	<u>SUR NR</u>	<u>SUF</u>	<u>SUBDIVISION</u>	<u>ACT PEND</u>
381401	PENDING	14	0170S	0120E	036	A			W2SESW,SWSWSW;	
					036	A			S2NWSWSW,SWNESW;	

Serial Number: AZA 036157  
 Total Case Acres: 86.660

<u>Casetype</u>	<u>Case Disp</u>	<u>MER</u>	<u>TWP</u>	<u>RNG</u>	<u>SEC</u>	<u>SUR TYPE</u>	<u>SUR NR</u>	<u>SUF</u>	<u>SUBDIVISION</u>	<u>ACT PEND</u>
381401	PENDING	14	0170S	0120E	036	1			PORTION LOT 4;	
					036	1			PORTION OF E2NWNESW;	
					036	1			PORTION OF S2SWNWSW;	
					036	1			PORTION OF W2SESW;	
					036	1			PORTIONS OF E2SESW;	
					036	1			PORTION OF S2NESWSW;	
					036	1			PORTION OF W2SWNESW;	
					036	1			PORTION OF S2SENWSW;	
					036	1			PORTION OF E2SWNESW;	
					036	1			PORTION OF S2NWSWSW;	
					036	A			NWNWSW,NENWSW;	
					036	A			W2NWNESW;	
					036	A			N2SENWSW;	
					036	A			N2SWNWSW;	
					036	A			N2NESWSW;	

NO WARRANTY IS MADE BY BLM  
 FOR USE OF THE DATA FOR  
 PURPOSES NOT INTENDED BY THE BLM

PIMA COUNTY

MTP SUPPL SEC 36

INDEX TO SEGREGATED TRACTS				
RESURVEY TRACT NO	ORIGINAL SURVEY			
	T	R	SEC	SUBDIVISION

FOR ORDERS AFFECTING DISPOSAL OR USE OF UNIDENTIFIED LANDS WITHDRAWN FOR CLASSIFICATION, MINERALS, WATER AND/OR OTHER PUBLIC PURPOSES, REFER TO INDEX OF MISCELLANEOUS DOCUMENTS.

DIST NO 4

MDS 624 SE

(02-64-0037)  
Patented  
36 ~~36~~ 2<sup>21</sup>

SRHE (1117318)  
35 24 (1089804)

421081

421079 (1117318)

421080 (1222425) ~~421080 (both)~~

~~421082~~

~~421081~~

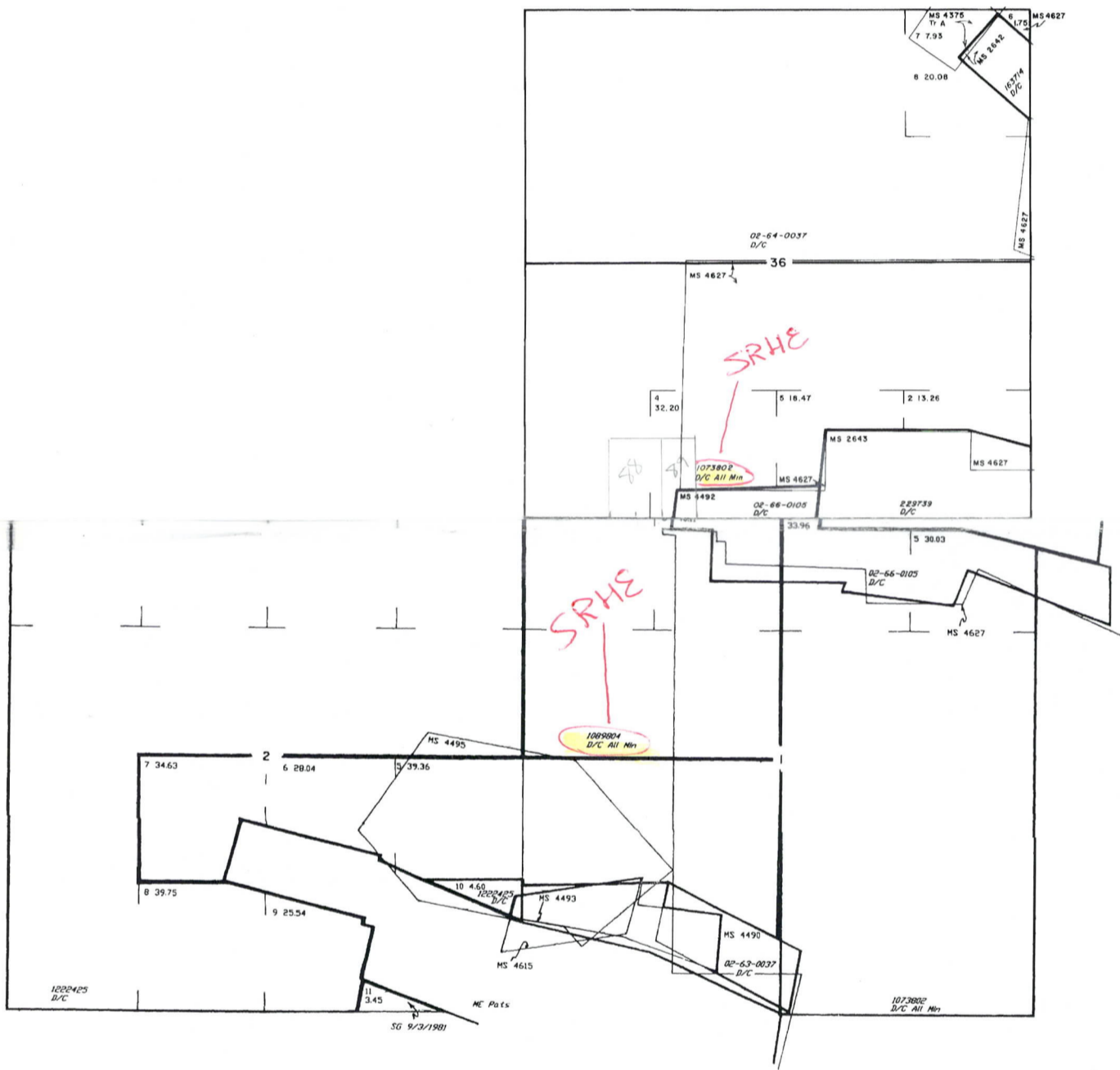
421083

421082 1117318

421085

421089

421088



MTP SUPPL SECS 1,2

INDEX TO SEGREGATED TRACTS				
RESURVEY TRACT NO	ORIGINAL SURVEY			
	T	R	SEC	SUBDIVISION

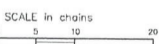
FOR ORDERS AFFECTING DISPOSAL OR USE OF UNIDENTIFIED LANDS WITHDRAWN FOR CLASSIFICATION, MINERALS, WATER AND/OR OTHER PUBLIC PURPOSES, REFER TO INDEX OF MISCELLANEOUS DOCUMENTS.

DIST NO 4

MDS 625 NE

54.4  
 52280  
 4850  
 2330  
 388  
 420

54 / 380  
 54 / 380  
 54 / 380  
 54 / 380



WARNING STATEMENT  
 This plat is the Bureau's Record of Title, and should be used only as a graphic display of the township survey data. Records herein do not reflect title changes which may have been effected by lateral movements of rivers or other bodies of water. Refer to the cadastral surveys for official survey information.

NO 1

CURRENT TO	MM	GSR Mer
10-24-2003	PV	T 18 S
		R 12 E

TOWNSHIP 17 SOUTH RANGE 12 EAST OF THE GILA AND SALT RIVER MERIDIAN, ARIZONA

PIMA COUNTY

STATUS OF PUBLIC DOMAIN  
LAND AND MINERAL TITLES

MTP  
SUPPL SEC 36

53' 1/2 chain

Handwritten calculations:  

$$\begin{array}{r} 53. \\ 97 \overline{)5280} \\ \underline{483} \\ 450 \\ \underline{180} \\ 180 \\ \underline{0} \end{array}$$

$$\begin{array}{r} 30 \\ 90 \overline{)2700} \\ \underline{180} \\ 900 \\ \underline{900} \\ 0 \end{array}$$

Handwritten calculations:  

$$\begin{array}{r} 19 \\ 55 \overline{)1050} \\ \underline{55} \\ 500 \end{array}$$

$$\begin{array}{r} 16 \\ 55 \overline{)900} \\ \underline{55} \\ 350 \end{array}$$

Handwritten calculations:  


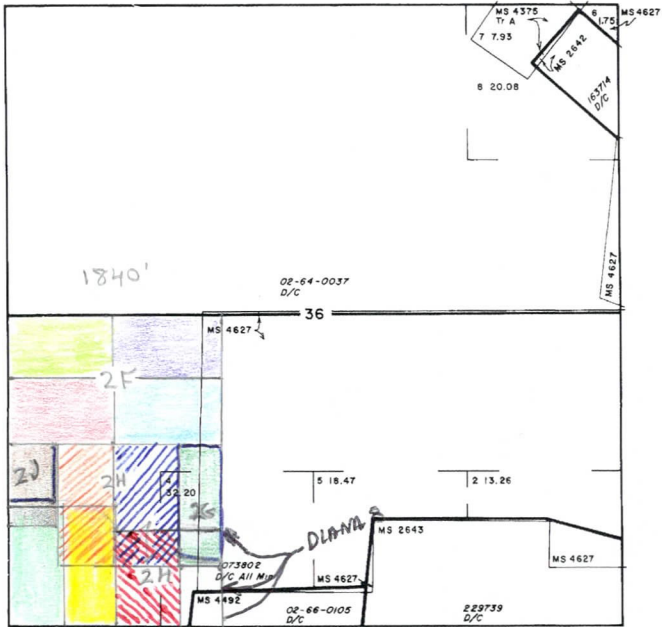
$$\begin{array}{r} 12 \\ 55 \overline{)700} \\ \underline{55} \\ 150 \end{array}$$

INDEX TO SEGREGATED TRACTS				
RESURVEY	ORIGINAL SURVEY			
TRACT NO	T	R	SEC	SUBDIVISION

FOR ORDERS AFFECTING DISPOSAL OR USE OF UNIDENTIFIED LANDS WITHDRAWN FOR CLASSIFICATION, MINERALS, WATER AND/OR OTHER PUBLIC PURPOSES, REFER TO INDEX OF MISCELLANEOUS DOCUMENTS.

DIST NO 4

MDS 624 SE



**WARNING STATEMENT**  
 This plot is the Bureau's Record of Title, and should be used only as a graphic display of the township survey data. Records herein do not reflect title changes which may have been effected by lateral movements of rivers or other bodies of water. Refer to the cadastral surveys for official survey information.

G = 8, 36 A

CURRENT TO	GS	GSR Mer
5-18-2005	PV	T 17 S
		R 12 E

NO J

TOWNSHIP 17 SOUTH 12 EAST OF THE GILA AND SALT RIVER MERIDIAN, ARIZONA

PIMA COUNTY

STATUS OF PUBLIC DOMAIN  
LAND AND MINERAL TITLES

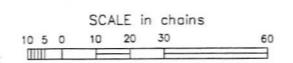


INDEX TO SEGREGATED TRACTS				
TRACT NO	RESURVEY			ORIGINAL SURVEY
	T	R	SEC	SUBDIVISION

FOR ORDERS AFFECTING DISPOSAL OR USE OF UNIDENTIFIED LANDS WITHDRAWN FOR CLASSIFICATION, MINERALS, WATER AND/OR OTHER PUBLIC PURPOSES, REFER TO INDEX OF MISCELLANEOUS DOCUMENTS.

DIST NO 4  
 MDS 622 NE  
 623 NW  
 624 SE  
 AZA 32175 R/W  
 Sec 10 : SE1/4  
 Sec 11 : Lots 5-7, 13, 14

Handwritten calculations and notes:  
 28.5  
 .7  
 1995  
 48  
 .7  
 336  
 11.5  
 .7  
 805  
 805  
 88.55  
 88.55  
 55  
 5280  
 485  
 430  
 196  
 2610  
 176  
 500  
 13'  
 27.5  
 .7  
 16.45  
 55  
 850  
 55  
 300  
 32  
 1800  
 165  
 150  
 28  
 8.4  
 97



WARNING STATEMENT  
 This plot is the Bureau's Record of Title, and should be used only as a graphic display of the township survey data. Records hereon do not reflect title changes which may have been affected by lateral movements of rivers or other bodies of water. Refer to the cadastral surveys for official survey information.

CURRENT TO	GS	GSR Mer
5-18-2005	PV	T 17 S R 12 E

Land Patent Details						
Accession Nr: 1073802 Document Type: Serial Patent State: Arizona Issue Date: 1/9/1935 Cancelled: No						
<b>Names On Document</b>			<b>Miscellaneous Information</b>			
<input type="checkbox"/> REVELLO, ROSE  Military Rank: ---			Land Office: Phoenix US Reservations: Yes Mineral Reservations: Yes Tribe: --- Militia: --- State In Favor Of: --- Authority: December 29, 1916: Homestead Entry-Stock Raising (39 Stat. 862)			
<b>Document Numbers</b>			<b>Survey Information</b>			
Document Nr: 068889 Misc. Doc. Nr: 0 BLM Serial Nr: AZPHX 0068889 Indian Allot. Nr: ---			Total Acres: 567.92 Survey Date: --- Geographic Name: --- Metes/Bounds: No			
Land Descriptions						
State	Meridian	Twp - Rng	Aliquots	Section	Survey #	County
AZ	Gila-Salt River	017S - 012E	N½S½	36		Pima
AZ	Gila-Salt River	017S - 012E	SW¼SW¼	36		Pima
AZ	Gila-Salt River	018S - 012E	SE¼	1		Pima
AZ	Gila-Salt River	018S - 012E	S½NE¼	1		Pima
AZ	Gila-Salt River	017S - 012E	Lot/Trct 2	36		Pima
REMARKS: LOT 2 OR SESE QUARTER						
AZ	Gila-Salt River	017S - 012E	Lot/Trct 4	36		Pima
REMARKS: LOT 4 OR SESW QUARTER						
AZ	Gila-Salt River	017S - 012E	Lot/Trct 5	36		Pima
REMARKS: LOT 5 OR SWSE QUARTER						
AZ	Gila-Salt River	018S - 012E	Lot/Trct 5	1		Pima
REMARKS: LOT 5 OR NENE QUARTER						
AZ	Gila-Salt River	018S - 012E	Lot/Trct 6	1		Pima
REMARKS: LOT 6 OR NWNE QUARTER						

Land Patent Details						
Accession Nr: 1089804		Document Type: Serial Patent		State: Arizona	Issue Date: 4/23/1937	Cancelled: No
<b>Names On Document</b>			<b>Miscellaneous Information</b>			
<input type="checkbox"/> YOAS, RICHARD H			Land Office:	Phoenix		
			US Reservations:	Yes		
Military Rank: ---			Mineral Reservations:	Yes		
			Tribe:	---		
			Militia:	---		
			State In Favor Of:	---		
			Authority:	December 29, 1916: Homestead Entry-Stock Raising (39 Stat. 862)		
<b>Document Numbers</b>			<b>Survey Information</b>			
Document Nr:	072957		Total Acres:	280.27		
Misc. Doc. Nr:	0		Survey Date:	---		
BLM Serial Nr:	AZPHX 0072957		Geographic Name:	---		
Indian Allot. Nr:	---		Metes/Bounds:	No		
Land Descriptions						
State	Meridian	Twp - Rng	Aliquots	Section	Survey #	County
AZ	Gila-Salt River	018S - 012E	S½NW¼	1		Pima
AZ	Gila-Salt River	018S - 012E	S½SE¼	12		Pima
AZ	Gila-Salt River	018S - 012E	SE¼SW¼	12		Pima
AZ	Gila-Salt River	018S - 012E	Lot/Trct 3	1		Pima
REMARKS: LOT 3 OR NENW QUARTER						
AZ	Gila-Salt River	018S - 012E	Lot/Trct 4	1		Pima
REMARKS: LOT 4 OR NWNW QUARTER						